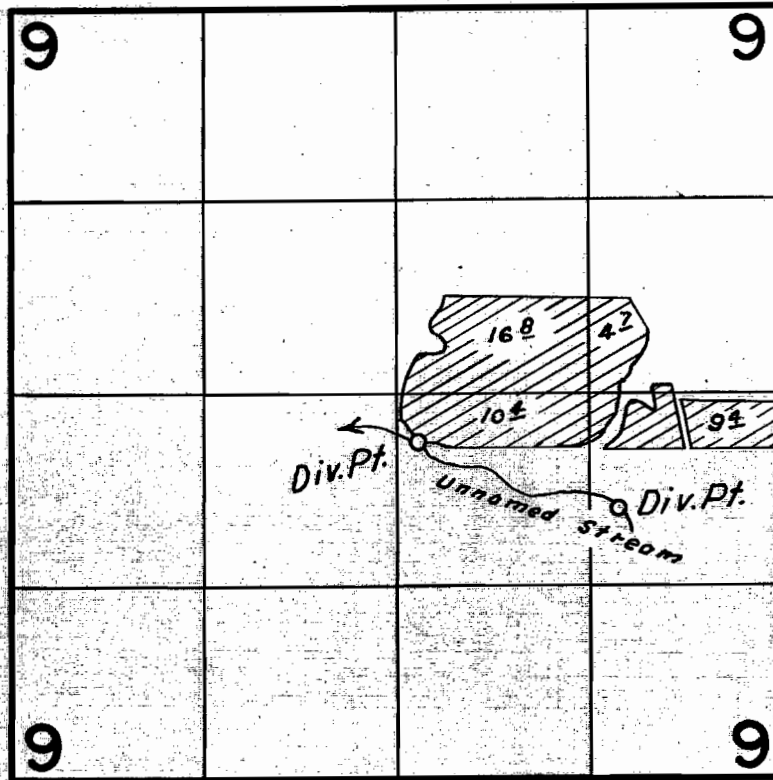


T.4S. R.1E. W.M.



FINAL PROOF SURVEY UNDER

Application No. 33834 Permit No. 26682
IN NAME OF

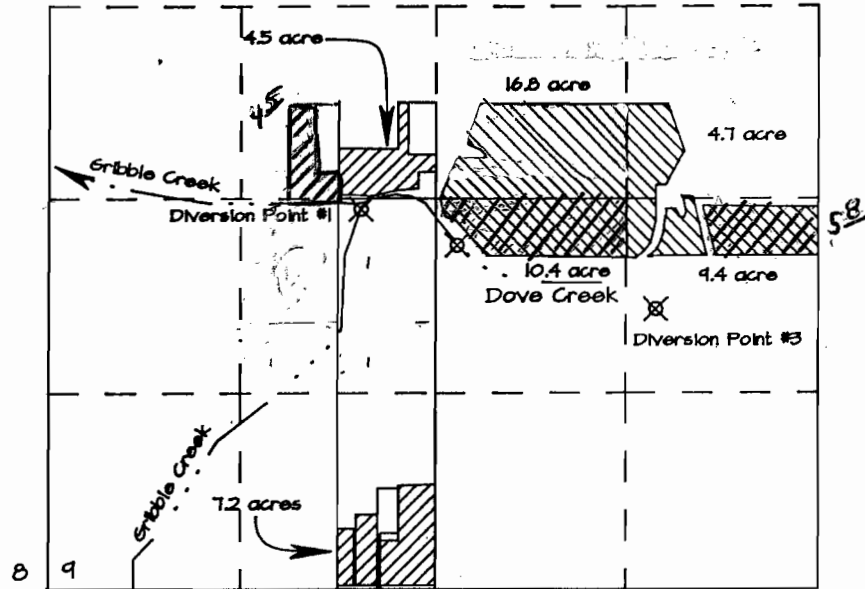
ANDREW M. HEIN

Surveyed July 24, 1964, by C. J. Gardner

Section 9, T.4S. R.1E. W.M.

CLACKAMAS COUNTY

Water from temporary transfer will be pumped from diversion point #1.



17 16

Scale 1" = 1320'

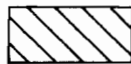
- ⊗ Diversion point 1 is 2,568 feet North and 2,137 feet East of the S.W. corner of Section 9.
- ⊗ Diversion point 2 is 2,323 feet North and 2,785 feet East of the S.W. corner of Section 9.
- ⊗ Diversion Point 3 is 1,887 feet North and 4,171 feet East of the S.W. corner of Section 9.



Portion of Permit 26682 proposed for Transfer



Proposed Area of Use



Portion of Permit 26682 Not Subject to Transfer

APPLICATION MAP FOR TEMPORARY
WATER RIGHT TRANSFER
FOR
Ramon DeMartini

RECEIVED
JAN 29 2002
WATER RESOURCES DEPT
SALEM, OREGON

APPLIC. NO. _____ PERMIT NO. _____



THE PREPARATION OF THIS MAP IS FOR THE PURPOSE OF IDENTIFYING THE LOCATION OF THE WATER RIGHT ONLY AND HAS NO INTENT TO PROVIDE DIMENSIONS OR LOCATION OF PROPERTY OWNERSHIP LINES.

T 9015