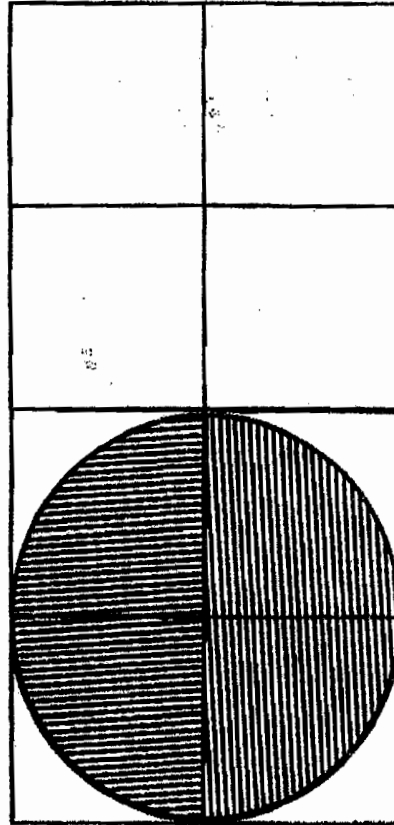
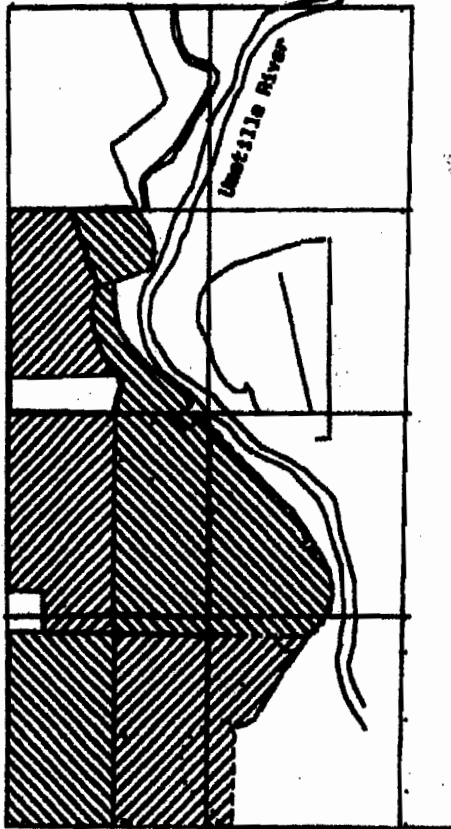


Sec. 8, T3N, R29E, WM


SEC. 12, T.3N., R.28E., W.M.

E 1/2 OF W 1/2 W 1/2 OF E 1/2





E 1/2



Diversion is fr a Umatilla River.
N78°45'00"E, 25 3.10 feet
from west Quarter corner of
Section 21, T3N R29E, WM.
Water is transp rted to point of
use by Westland Ditch and
pipelines. Remain s unchanged.



Scale: 1"=1320'

-  Irrigated Before and After Transfer
-  Irrigated Only Before Transfer
-  Irrigated Before and After Transfer
-  Irrigated Only After Transfer


RECEIVED
MAR 05 2002
WATER RESOURCES DEPT.
SALEM, OREGON

PLACE OF USE:

Sec. 8	1/4 1/4 - Acres Before -	Acres After
SESW	28.6	19.0
NESE	41.0	21.0
SWSE	16.0	0.0
SENE	37.0	17.7
SWNE	7.8	7.8

Sec. 12	1/4 1/4 - Acres Before -	Acres After
SWSE	31.4	31.4
SESE	31.4	31.4
SWNE	0.0	0.0
SENE	0.0	31.4

Survey By:
CNRE 300
(renew B-30-01)
David Haddock
P. O. Box 1874
Pendleton, OR 97801
(541) 276-2174
Survey - Scanned from map
obtained from Oregon Water
Resources Department,
Pendleton Office.



NOTE:
The information shown
on this map is solely
for Water Rights
purposes. The data
shown does not represent
ownership information.

APPLICANT:
Mr. David Correa
3177 Andrews Road
Echo, OR 97826
(541) 376-8183 or
(541) 379-5675

David L. Haddock, Surveyor and Engineer
P. O. Box 1874
Pendleton, Oregon 97801
(541) 276-2174
HADDOCK SURVEYING
GPS
AND
TOTAL STATION