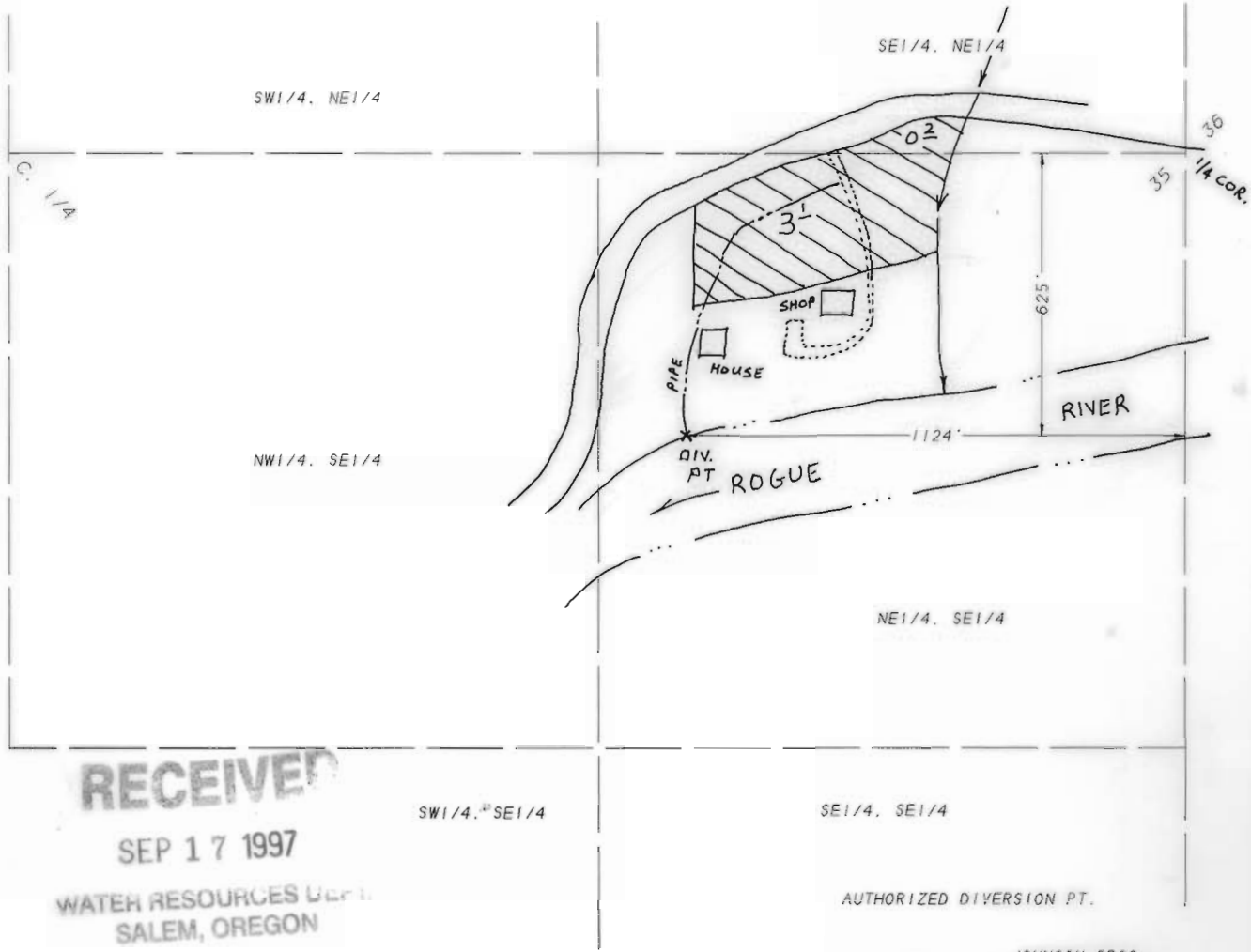


T. 33 S., R. 1 W., W.M.



RECEIVED

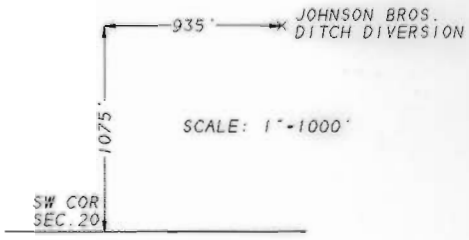
SEP 17 1997

WATER RESOURCES DEPT.
SALEM, OREGON

SW 1/4, SE 1/4

SE 1/4, SE 1/4

AUTHORIZED DIVERSION PT.




FINAL PROOF MAP

Application No. T-7065

For: John & Bridget Collins 331W35 TL1101

Map prepared by: L.J. Friar & Associates, P.C.
Consulting Land Surveyors
816 West Eighth Street
Medford, OR 97501
(541) 772-2782

Mapped: August 14, 1997 Scale: 1" = 400'

 = Area of Use per this Transfer

The preparation of this map was for the purpose of identifying the water right only & has no intent to provide dimension or location of property ownership lines.

Certified Water Rights Examiner
066
James E. Hibbs
James E. Hibbs
Nov. 19, 1987
STATE OF OREGON

Renewal Date 6-30-99