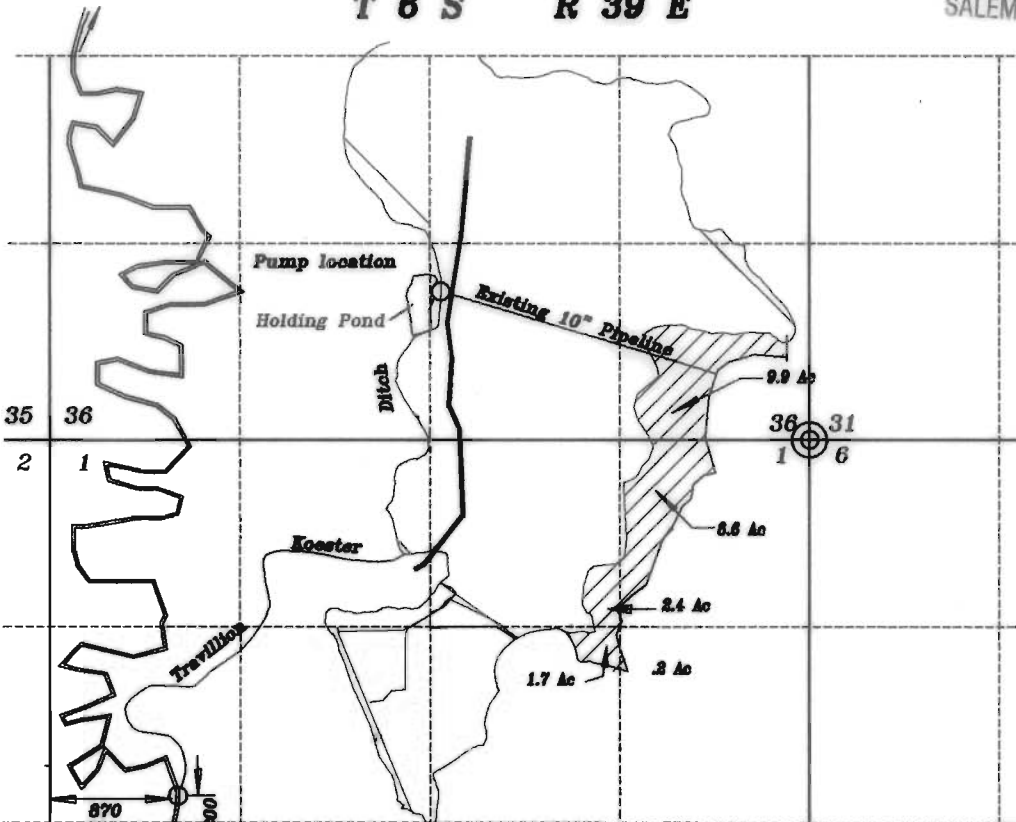


RECEIVED

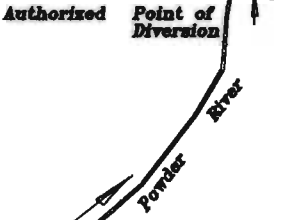
FEB 16 1999

WATER RESOURCES DEPT.
SALEM, OREGON


T 6 S R 39 E



T 7 S R 39 E



Lands receiving transfer



SCALE 1" = 1320'

FINAL PROOF MAP OF WATER RIGHTS TRANSFER

FOR
THE HART ESTATE INVESTMENT
COMPANY

BY
BAGETT - GRIFFITH & BLACKMAN INC
2006 ADAMS AVENUE
LAGRANDE, OREGON 97850

January 4, 1999

NOTE: The preparation of this map was for the purpose of identifying the location of the proposed water right and has no intent to provide dimensions or location of property ownership lines. Location information shown hereon was furnished by the applicant.

APPLICATION NO. T-7095
PERMIT NUMBER _____