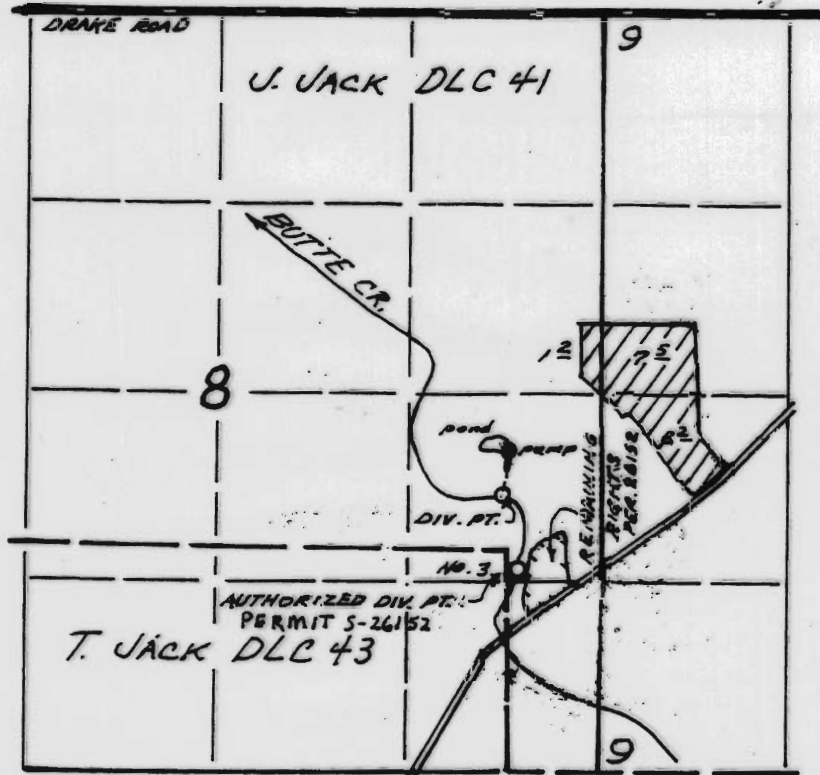




T.6S. R.1E. Sec. 8 and 9



Diversion Point for T-6917 is located 1,930 feet north and 680 feet west of the southeast corner of Section 8.


Diversion Point for remaining water right Permit S-26152 is located 1420 feet north and 575 feet west of the southeast corner of Section 8.



 Area (14.9 Acres) irrigated under T-6917

EXPIRATION DATE: 6/30/2003

Scale: 1" = 1,320'



0 1,320 Feet

This map was prepared for the purpose of identifying the location of a water right only and is not intended to provide legal dimensions or location of property ownership lines.



Water Right Transfer Claim of Beneficial Use Map

Transfer No. 6917

Wilbur Vanderbeck

T.6S. R.1E. Sec. 8 and 9

Pacific Hydro-Geology Inc.