

SECTION 28 T.1N., R.1W., W.M.  
WASHINGTON COUNTY, OREGON

RECEIVED

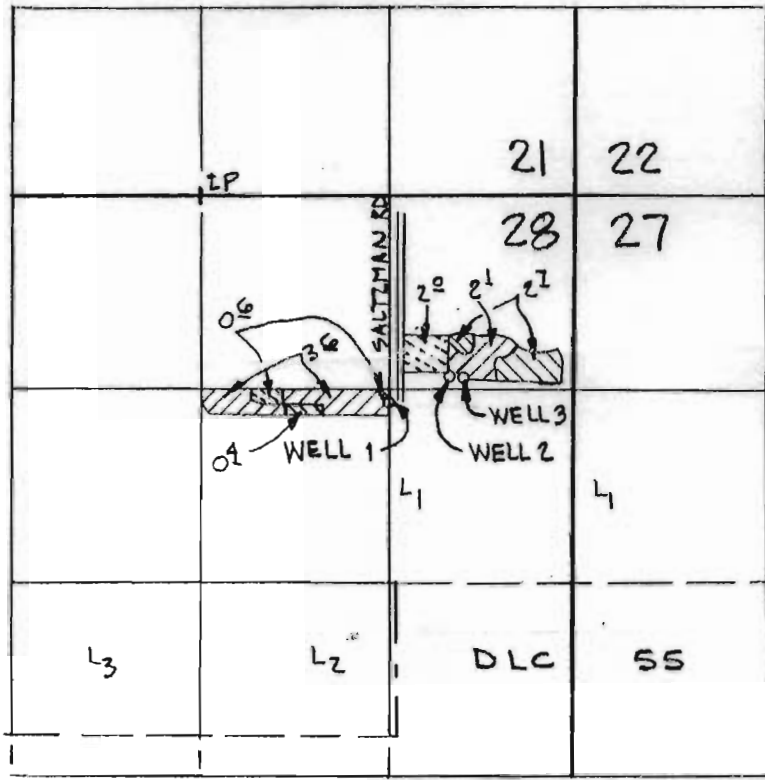
SEP 11 1997




WATER RESOURCES DEPT  
SALEM, OREGON

N

SCALE: 1"=1320'

MAP BASE:  
CERT MAP FOR  
64113



-  IN-GROUND STOCK
-  CONTAINER STOCK
-  GREEN HOUSE USE

WELL 1 LOC.: 1420'S. & 1310' E.  
WELL 2 LOC.: 1250'S. & 1750' E.  
WELL 3 LOC.: 1250'S. & 1775' E. } FROM N. 1/4 COR. SEC. 28

WATER RIGHT TRANSFER MAP



PREPARATION OF THIS MAP IS FOR THE PURPOSE OF IDENTIFYING THE LOCATION OF THE WATER RIGHTS ONLY. THERE IS NO INTENT TO PROVIDE DIMENSIONS OR LOCATION OF PROPERTY OWNERSHIP LINES.

**VERBOORT ENGINEERING**  
AGRICULTURE • CIVIL • WATER RESOURCES  
HILLSBORO, OREGON

by date  
designed WRV 3.94  
drawn JER 3.94  
checked WRV 3.94  
drawing no. 94-A-02  
sheet no. 1/1

**WEST OREGON NURSERY, INC.**  
3550 N.W. SALTZMAN RD.  
PORTLAND, OR 97229