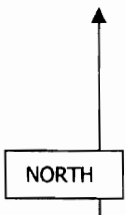
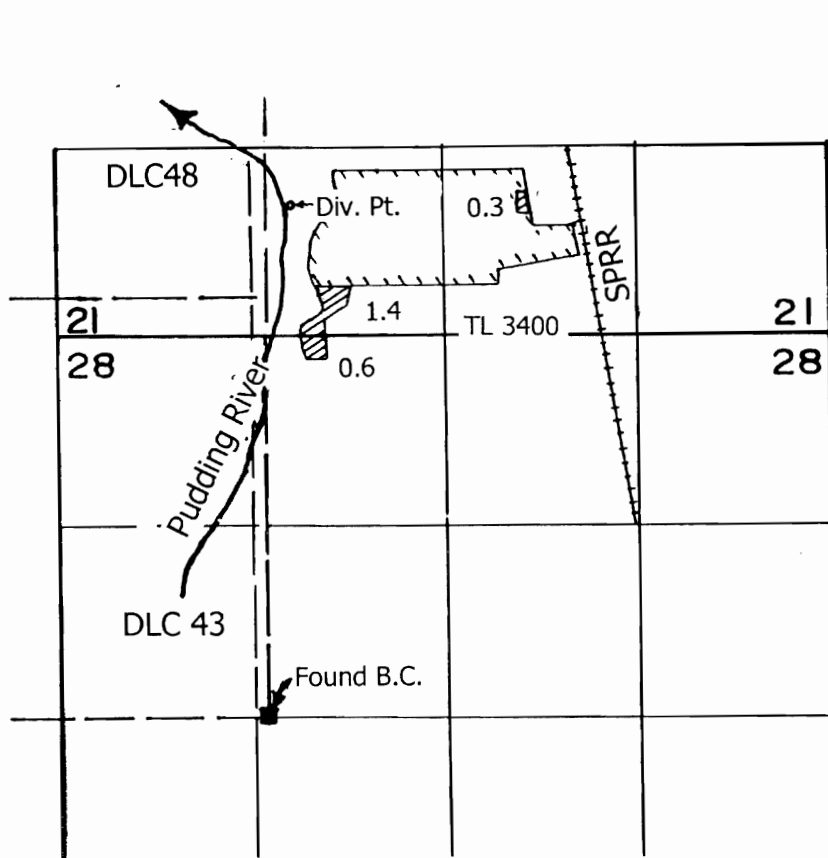


# FINAL PROOF SURVEY MAP

## IN THE NAME OF ROBERT FESSLER

### T-8012


## T 5 S, R 1 W, W.M. Section 21 & 28



**RECEIVED**  
OCT 18 2006  
WATER RESOURCES DEPT  
SALEM, OREGON

Pudding River Div. Pt.: 630' N and 170' E of the NE corner DLC 43

Scale 1" = 1320'



This map is not intended to provide legal dimensions or locations of property ownership lines .

RENEWAL DATE: 6-30-2007