












Revised Map



LEGEND

-  JAMES, RAY L. 17.0 ACRES
-  FINCHER, CLAYTON 7.7 AC. P.O.D ONLY
-  " 5.6 AC. PLACE OF USE & P.O.D. PROPOSED PLACE OF USE
-  KAUFMAN 9/0 DANIEL HUGHES, ATTY. 6.1 ACRES
-  N. CALIFORNIA CONFERENCE OF SEVENTH DAY ADVENTIST 9/0 STEVENSON, HARLEY E. 15.4 ACRES
-  HOOPER, PAUL G. 10.3 ACRES
-  SALKIN, HELENA Z. TRUSTEE 7.7 ACRES
-  - INDICATES DWELLING
-  REMAINING & FORFEITED RIGHT
-  JAMES, DOUGLAS S. 1.0 ACRES



RECEIVED

SEP 2 1998

WATER RESOURCES DEPT. SALEM, OREGON

THE PREPARATION OF THIS MAP WAS FOR THE PURPOSE OF IDENTIFYING THE WATER RIGHT ONLY & HAS NO INTENT TO PROVIDE DIMENSION OR LOCATION OF PROPERTY OWNERSHIP LINES.

2. Revised Acreage in NW 1/4, NE 1/4 8/31/98  
1. Revised Acreages 8/19/98



TITLE:  
MAP TO ACCOMPANY APPLICATION FOR CHANGE IN POINT OF DIVERSION

FOR:  
RAY JAMES, CLAYTON FINCHER, E.A., KAUFMAN, HARLEY STEVENSON, PAUL HOOPER, HELENA SALKIN & DOUGLAS JAMES

L. J. FRIAR & ASSOCIATES P.C.

CONSULTING LAND SURVEYORS  
416 N. 8TH ST., MEDFORD, OR  
(541) 772-2282

DATE:  
27 APR 1998

SCALE:  
1 inch = 400 feet

DRAWN BY: JEH LUF  
CHK BY:

ORIGIN:

ROTATION: 0°  
JOB#: 98-143 APP

Sheet 1 of 1