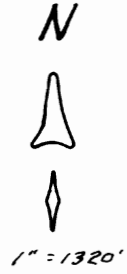
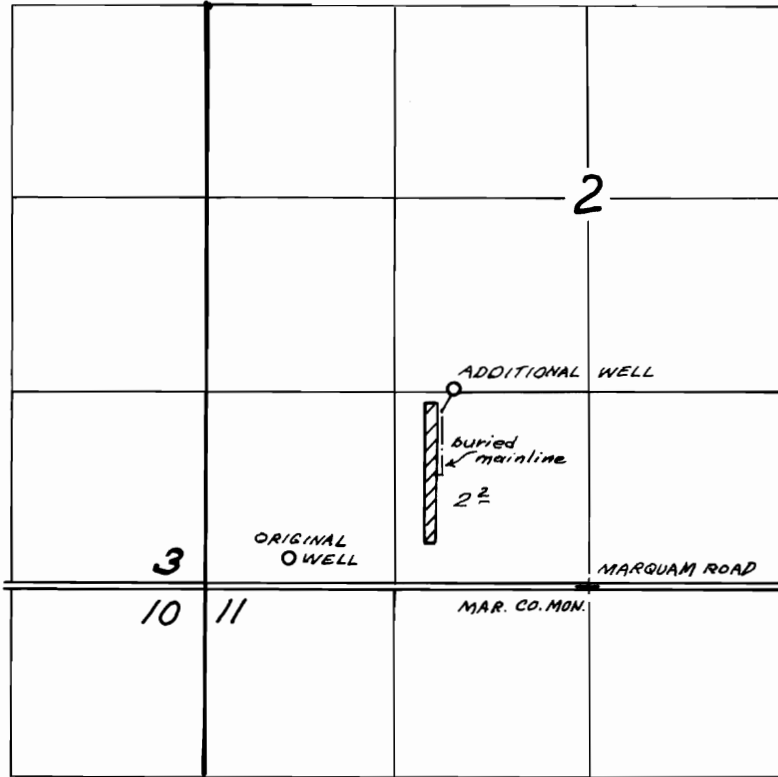


RECEIVED

AUG 24 1999

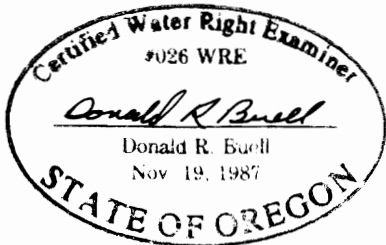
WATER RESOURCES DEPT  
SALEM, OREGON

TOWNSHIP 6 SOUTH, RANGE 1 WEST, W.M.



ORIGINAL WELL LOCATED 160' N. & 600' E. FROM SW COR. SEC. 2.  
 ADDITIONAL WELL LOCATED 1360' N. & 920' W. FROM S. 1/4 COR. SEC. 2.

FINAL PROOF SURVEY  
 UNDER  
 TRANSFER 7169  
 IN NAME OF  
 KRAEMER'S NURSERY, INC.  
 JUL. 22, 1999



THIS MAP WAS PREPARED FOR THE PURPOSE OF IDENTIFYING THE LOCATION OF A WATER RIGHT ONLY AND IS NOT INTENDED TO PROVIDE LEGAL DIMENSIONS OR LOCATION OF PROPERTY OWNERSHIP LINES.