

SECTION 4, TWP.2 S. RANGE 12 E. W.M. WASCO COUNTY, OREGON

CERTIFICATE No. 35096

PERMIT No. 92 AND 93

IN THE NAME OF:

WOLF RUN WATER USERS ASSOCIATION

DATE: DECEMBER 7, 1993

BY: TENNESON ENGINEERING CORP.
409 LINCOLN STREET,
THE DALLES, OREGON. 97058
PH. (503) 296-9177
FAX (503) 296-6657

N.E.1/4, S.W.1/4

N.W.1/4, S.E.1/4

N.E.1/4, S.E.1/4

DATE: DECEMBER 7, 1993

BY: TENNESON ENGINEERING CORP.
409 LINCOLN STREET,
THE DALLES, OREGON. 97058
PH. (503) 296-9177
FAX (503) 296-6657

S.W.1/4, S.W.1/4

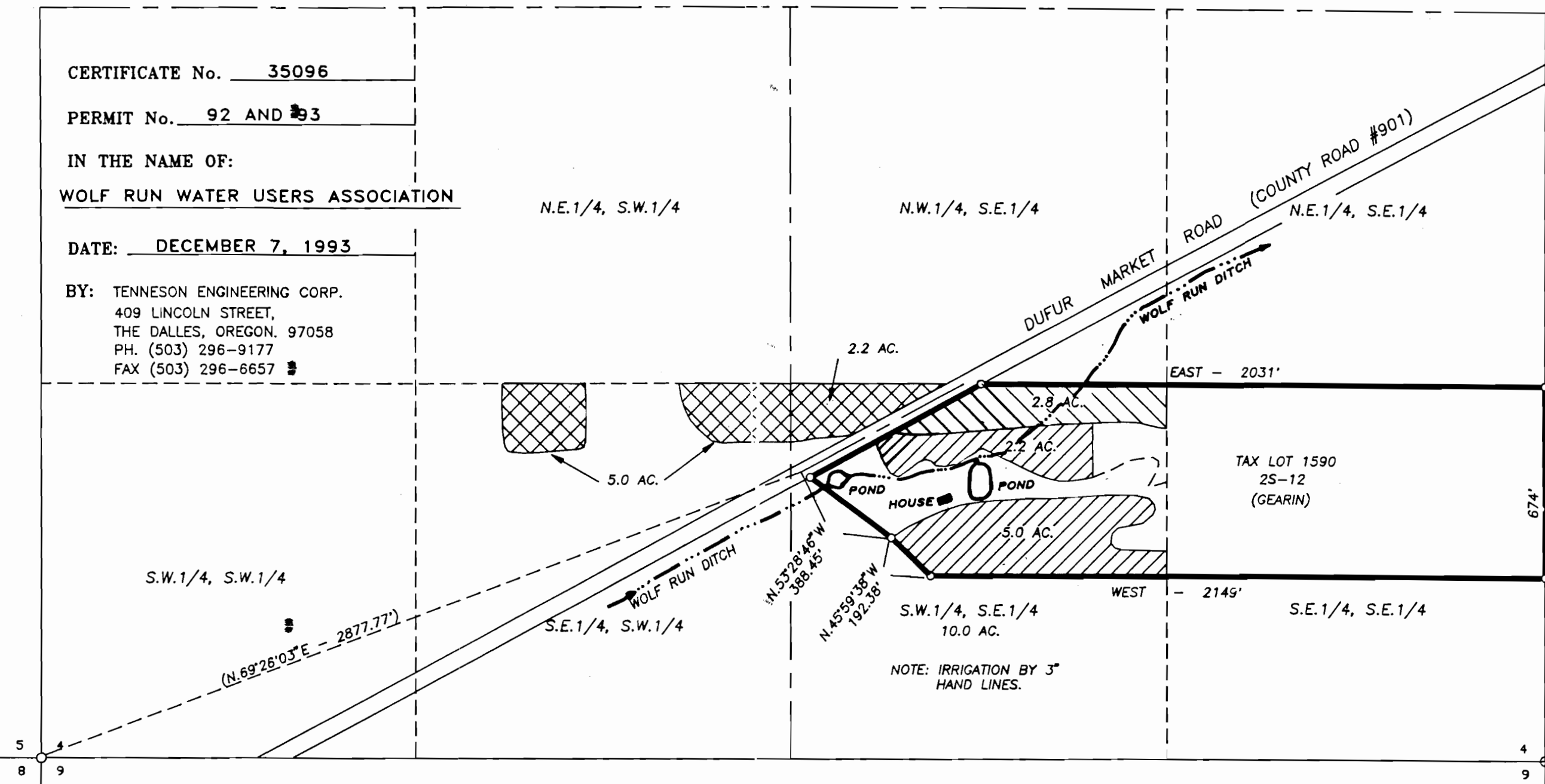
S.E.1/4, S.W.1/4

S.W.1/4, S.E.1/4
10.0 AC.




S.E.1/4, S.E.1/4

TAX LOT 1590
2S-12
(GEARIN)

N.E. CORNER
SE.1/4, SE.1/4



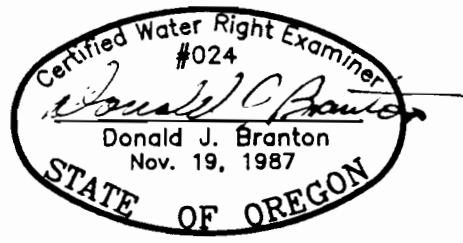
NOTE: IRRIGATION BY 3\"/>

-  EXISTING WATER RIGHT, CERT. #35096 TO REMAIN - 2.8 AC.
-  EXISTING WATER RIGHT CERT. #35096 TO BE TRANSFERRED OUT - 7.7 AC.
-  AREA TO BE TRANSFERRED IN 5.0 AC.+ 2.2 AC. = 7.7 AC.

WATER RIGHT TRANSFER MAP

SCALE: 1" = 400'

F-7076



NOTE:
"THIS MAP IDENTIFIES THE LOCATION OF THE WATER RIGHT ONLY AND IS NOT INTENDED TO PROVIDE DIMENSIONS OR LOCATE PROPERTY OWNERSHIP LINES."