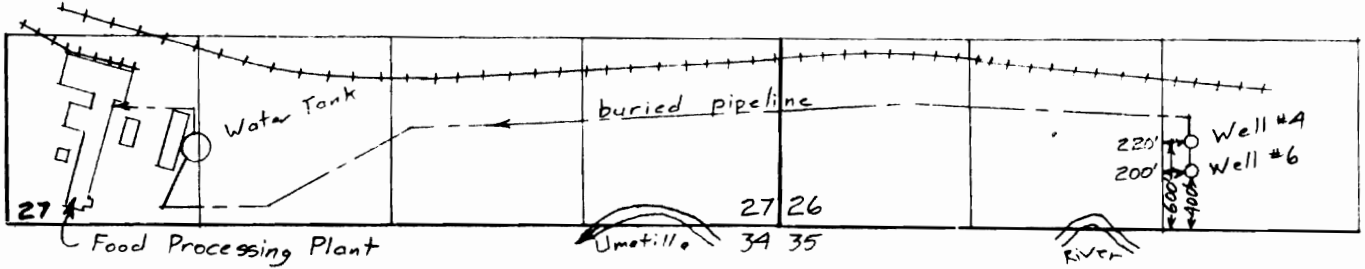
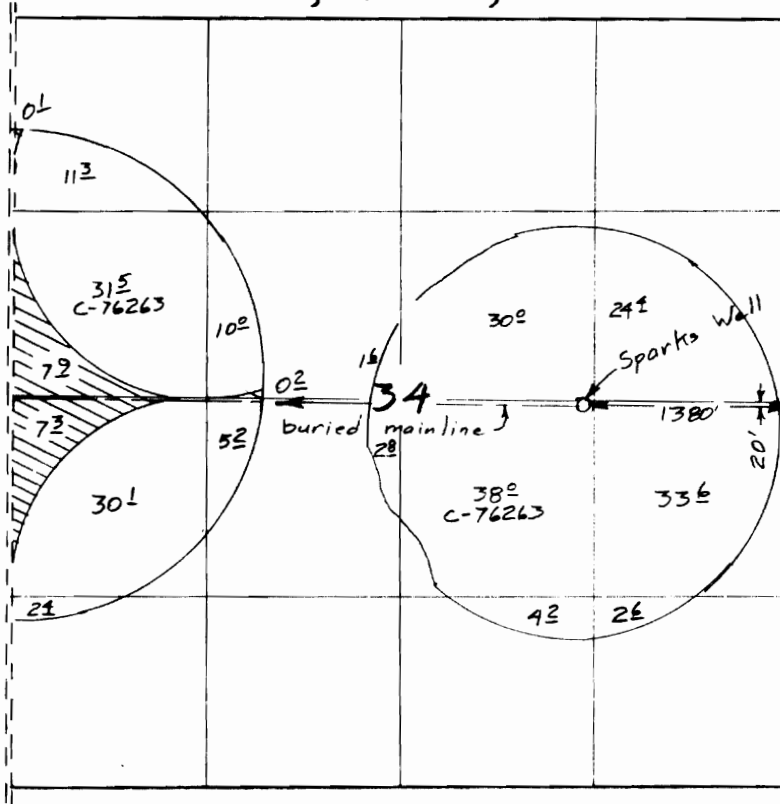


T. 4 N., R. 28 E., W. M.




T. 3 N., R. 28 E., W. M.



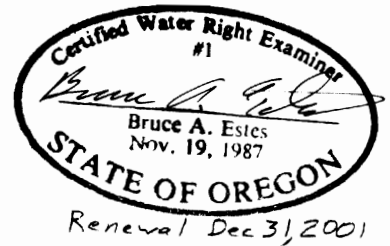
Scale 1" = 1320'

Surveyed November 24, 2000



Claim of Beneficial Use Map for J. R. SIMPLOT COMPANY

T-7197



This map is for the purpose of locating a water right only and has no intent to provide legal dimensions or the location of property lines.

ESTES SURVEYS, LLC

PO Box 17519 Salem, OR 97305-7519 (503) 585-7593 60382 Arnold Rd Bend, OR 97702 (541) 382-7391