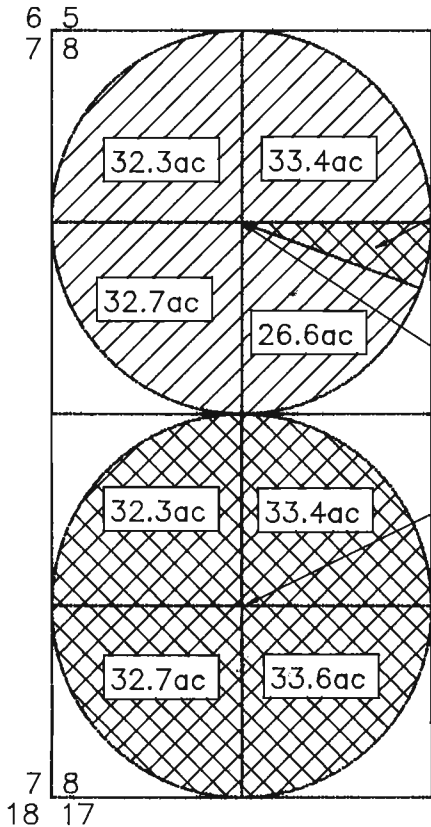
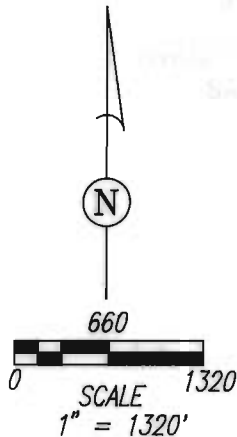


WATER RIGHTS TRANSFER MAP CHRISTMAS VALLEY, OREGON



- Application G-9781, Permit G-9020
To be transferred to the NW 1/4
Sec 8, T27S, R19E, WM
- Application G-9781, Permit G-9020
To remain

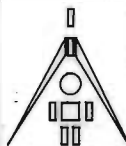
Well #1, 1340' North, 1320' West
Well #2, 1320' South, 1300' West
Wells located from Center 1/4 Corner



Reviews 6/30/98 6/12/98

T-8045

I, Joel G. Smith, Certified Water Rights Examiner No. 120, do hereby certify that this map was prepared under my direction. the basis of measurement of this map is the Final Proof Map for Application G-9781 dated 10/11/85. This map has been prepared to show an area of water right transfer and does not represent a boundary survey or show areas of land ownership.



TERRASCOPE, INC.
405 SW Eighth St
Redmond, OR 97756
Tel: (541) 548-7852
Fax: (541) 548-7854

**WATER RIGHTS OFF MAP
SEC 8, T27S, R19E, WM
LAKE COUNTY, OR**

DRAWING NO: F1358-1
DATE: 6/13/98
DRAWN BY: JGS
CHECKED BY: RCS
PROJECT NO: F117-1358