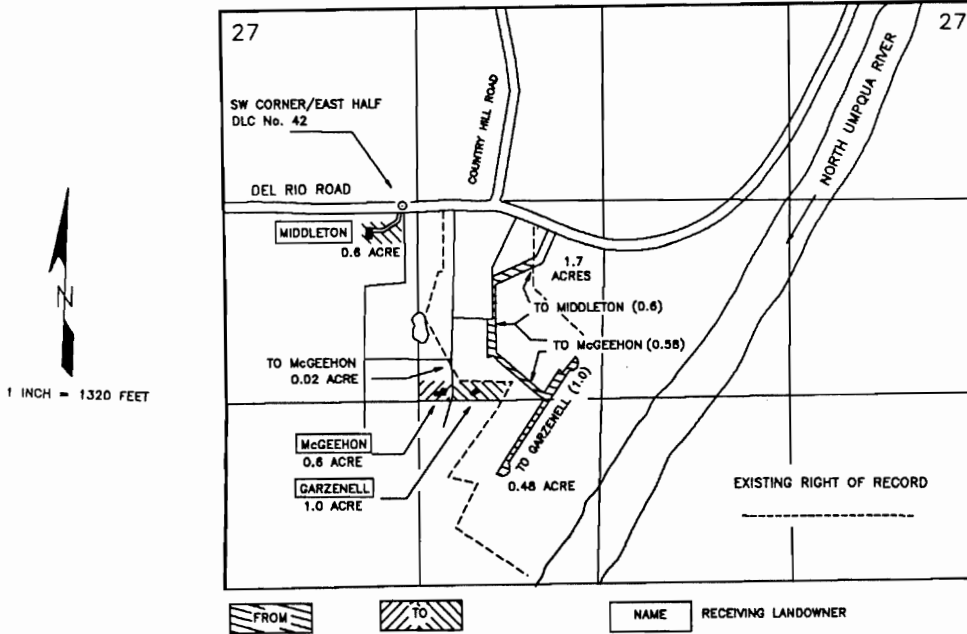


APPLICATION FOR TRANSFER OF WATER RIGHT
 IN THE NAME OF RICHARD OR IDA MIDDLETON
 SECTION 27, T 26 S, R 6 W, W.M.

RECEIVED
 OCT 23 1994
 WATER PERMITS DEPT.
 SALEM, OREGON

PERMIT No. 24057

CERTIFICATE No. 28416



THIS APPLICATION IS FOR A CHANGE IN PLACE OF USE. THE IRRIGATED LANDS SHOWN UNDER CERTIFICATE No. 28416 WILL NOT BE IRRIGATED WHEN A PROPOSED ROAD IS CONSTRUCTED. IT IS REQUESTED TO TRANSFER THE IRRIGATED ACREAGE TO LANDS CURRENTLY WITHOUT A WATER RIGHT OF RECORD.

THE POINT OF DIVERSION WILL NOT BE CHANGED FROM THE LOCATION DESCRIBED ON THE ORIGINAL RIGHT OF RECORD.

THE PURPOSE OF THIS MAP IS TO IDENTIFY THE LOCATION OF THE WATER RIGHT. IT IS NOT INTENDED TO PROVIDE INFORMATION RELATIVE TO THE LOCATION OF PROPERTY OWNERSHIP BOUNDARY LINES.

Certified Water Right Examiner
 #054 WRE
James F. Gossion
 James F. Gossion
 Nov. 19, 1987
 STATE OF OREGON

T-1235

APPLICATION FOR TRANSFER OF WATER RIGHT
 IN THE NAME OF RICHARD OR IDA MIDDLETON
 SECTION 27, T 26 S, R 6 W, W.M.

PERMIT No. 24057

CERTIFICATE No. 28416

RECEIVED

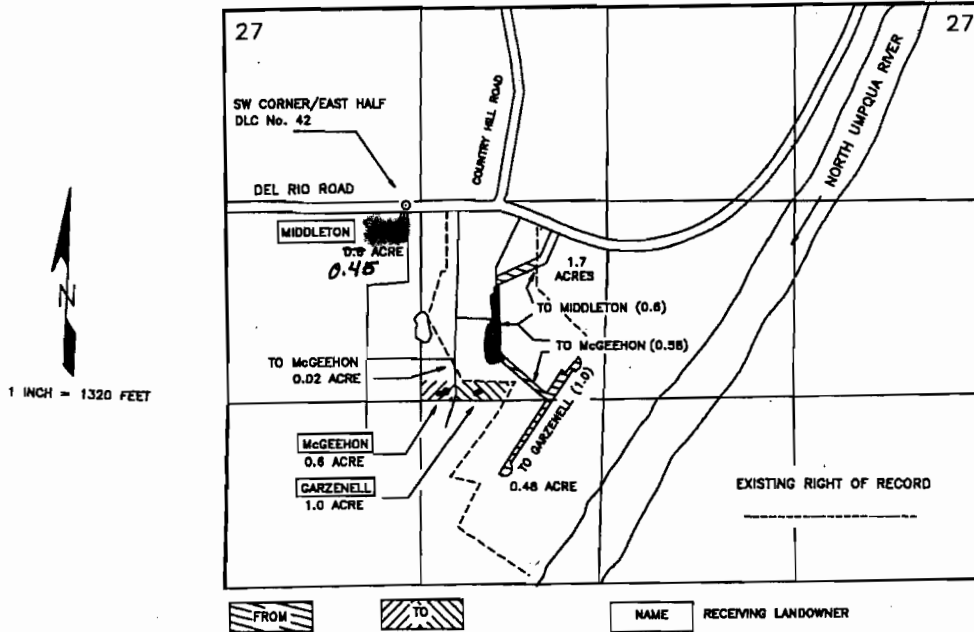
OCT - 3 1994

WATER RESOURCES DEPT.
 SALEM, OREGON

RECEIVED

JAN 05 1999

WATER RESOURCES DEPT.
 SALEM, OREGON



not included

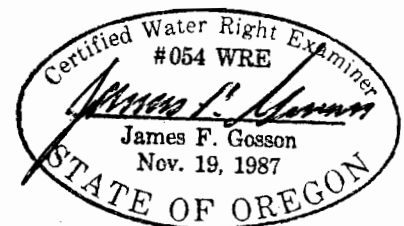
transfer from 0.45 acre

transfer to 0.45 acre

THIS APPLICATION IS FOR A CHANGE IN PLACE OF USE. THE IRRIGATED LANDS SHOWN UNDER CERTIFICATE No. 28416 WILL NOT BE IRRIGATED WHEN A PROPOSED ROAD IS CONSTRUCTED. IT IS REQUESTED TO TRANSFER THE IRRIGATED ACREAGE TO LANDS CURRENTLY WITHOUT A WATER RIGHT OF RECORD.

THE POINT OF DIVERSION WILL NOT BE CHANGED FROM THE LOCATION DESCRIBED ON THE ORIGINAL RIGHT OF RECORD.

THE PURPOSE OF THIS MAP IS TO IDENTIFY THE LOCATION OF THE WATER RIGHT. IT IS NOT INTENDED TO PROVIDE INFORMATION RELATIVE TO THE LOCATION OF PROPERTY OWNERSHIP BOUNDARY LINES.



T-7235