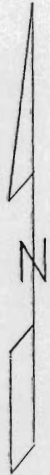


T7276

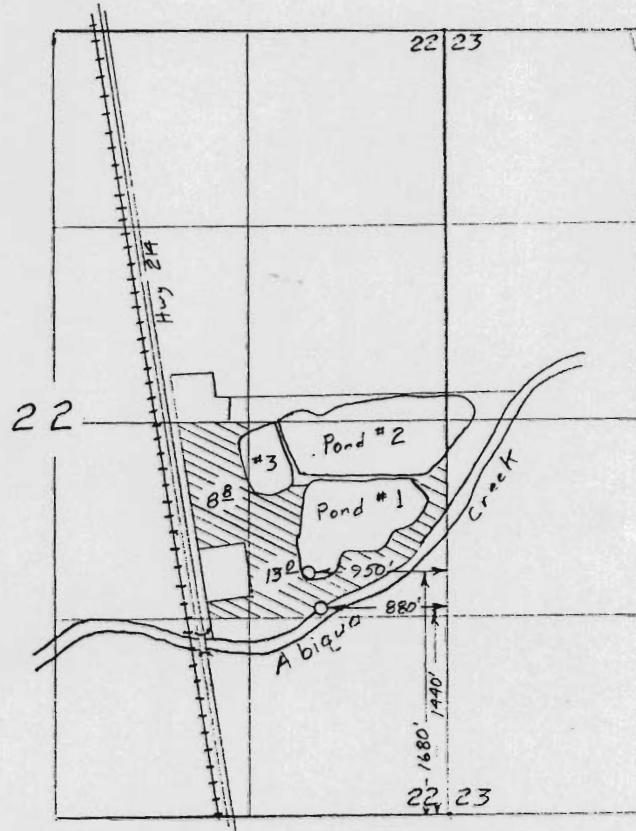
TOWNSHIP 6 SOUTH, RANGE 1 WEST, W.M.

DEC 1 1984

CLERK, OREGON




Scale 1" = 1320'



Application Map
for

A. J. HUMPERT



This map is for the purpose of locating a water right only and has no intent to provide the location of property lines or legal dimensions.