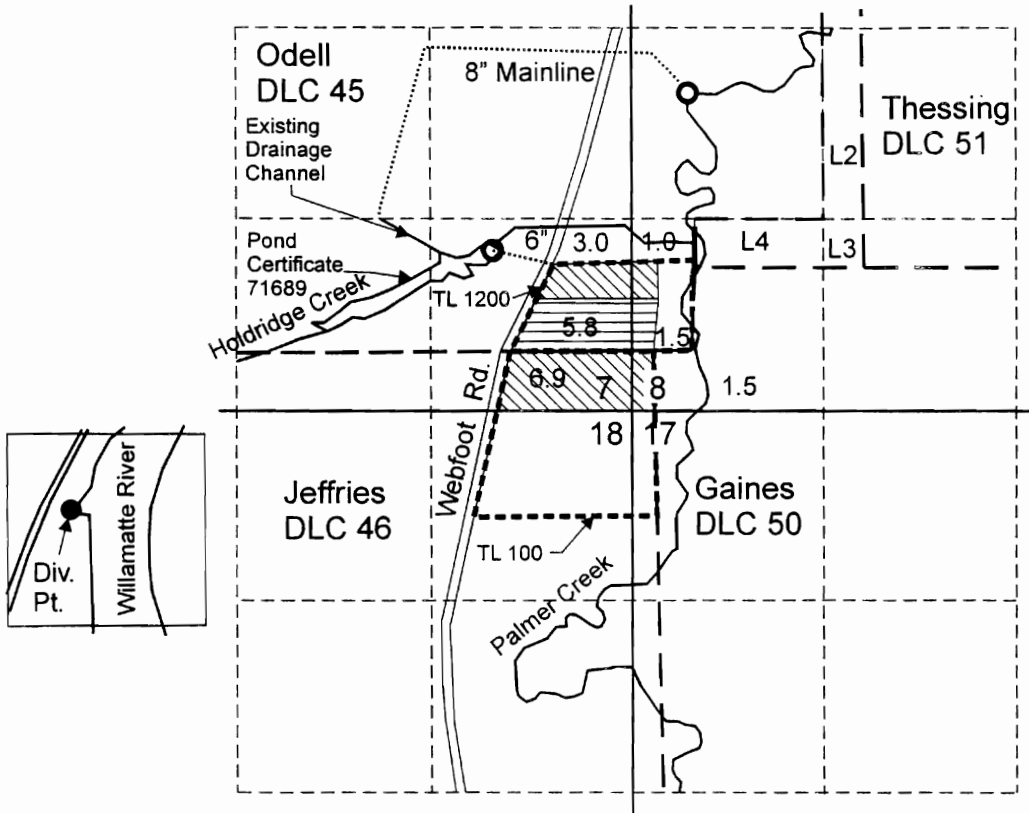







T.5S. R.3W. Sec. 7 & 8, W.M. RECEIVED

OCT 09 2007
 WATER RESOURCES DEPT
 SALEM, OREGON




Diversion Point is located 4,700 feet north and 1,290 feet east from the SE corner of Gay DLC 58
 Within the NW 1/4 SW 1/4 of Section 4, T.6.S., R.3W., WM .

-  Area (12.4 Acres) irrigated as Supplemental under Transfer T-7296.
-  Area (7.3 Acres) irrigated as Primary under Transfer T-7296.
-  Tax lot boundary
-  Mainline
-  Pump Station

CERTIFIED WATER RIGHTS EXAMINER
 000772WRE
Malia R. Kupillas
 MALIA R. KUPILLAS
 JUNE 08, 1999
 STATE OF OREGON

EXPIRATION DATE 6/30/09

Scale: 1" = 1,320'



This map was prepared for the purpose of identifying the location of a water right only and is not intended to provide legal dimensions or location of property ownership lines.



Claim of Beneficial Use Map
 Transfer T-7296

Pacific Hydro-Geology Inc.

Michael Carr

9/2007

CarrCOBU.cdr