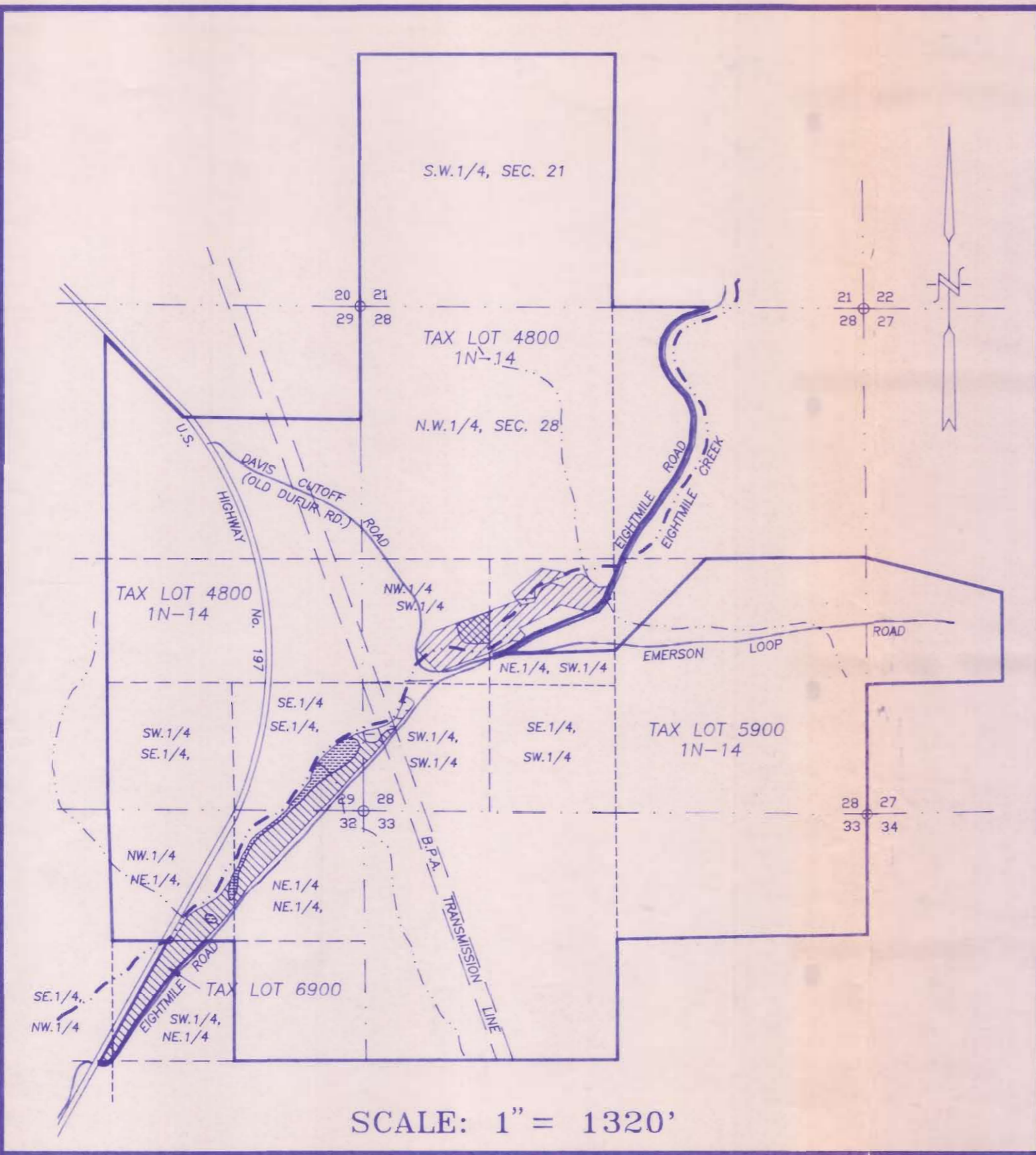


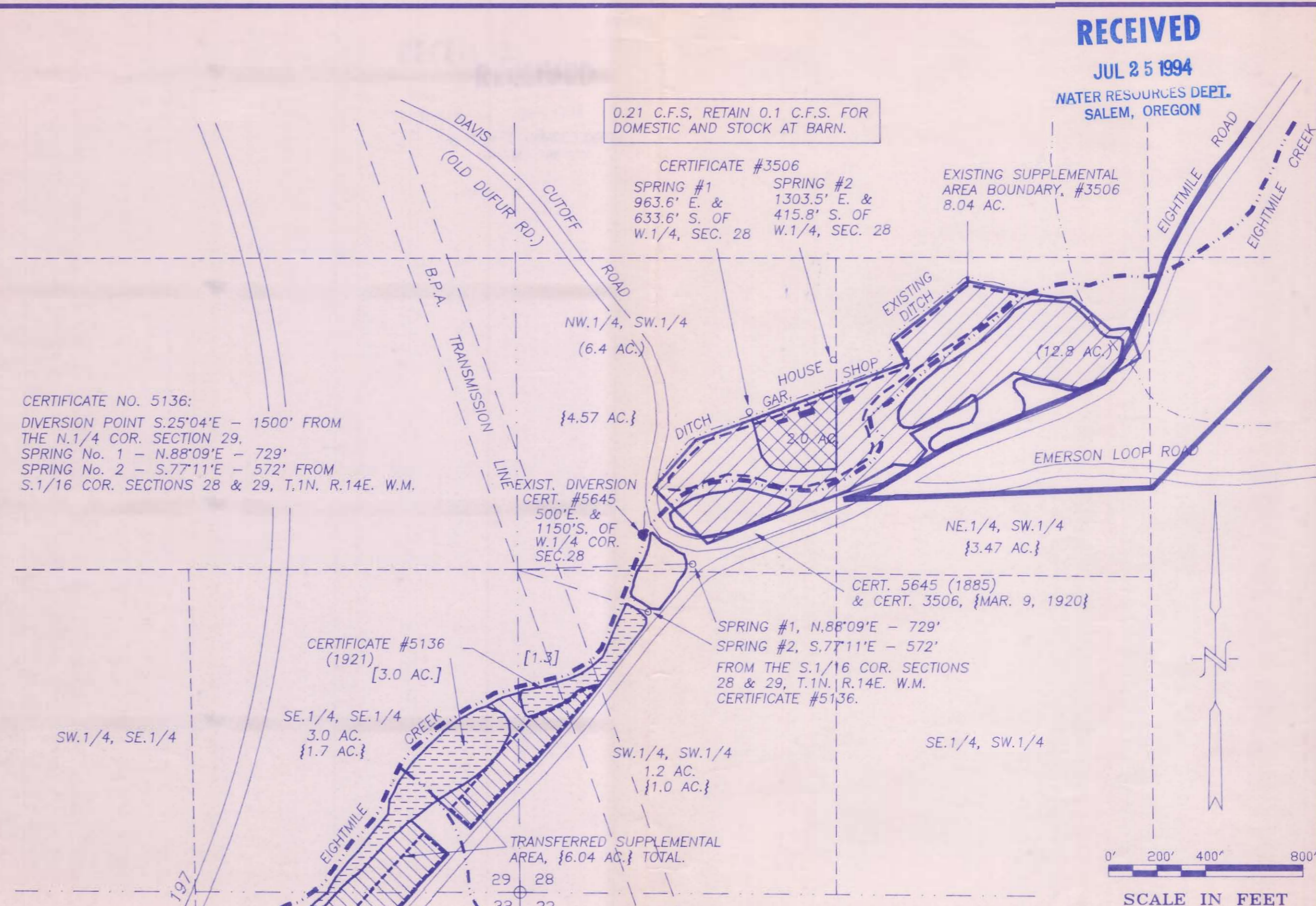
RECEIVED

JUL 25 1994

WATER RESOURCES DEPT.
SALEM, OREGON









SCALE: 1" = 1320'

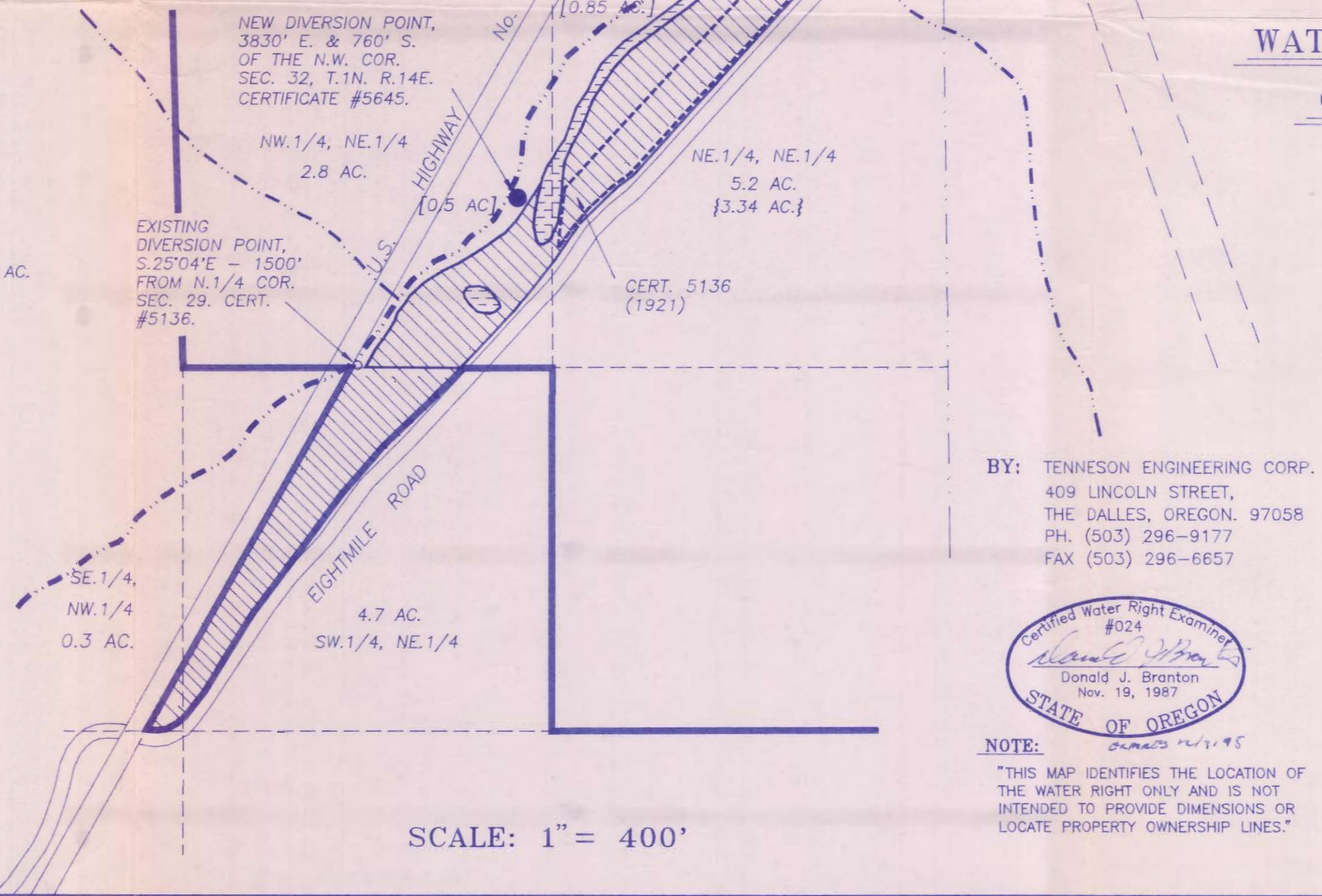


SCALE IN FEET
0' 200' 400' 800'

LEGEND:

-  17.2 ACRES TO BE TRANSFERRED OUT, CERTIFICATES #5645 (1885) & #3506 (6.04 AC. SUPPLEMENTAL)
-  2.0 ACRES TO REMAIN, CERTIFICATES #5645 (1885) AND #3506 (2.0 AC. SUPPLEMENTAL)
-  EXISTING SUPPELMENTAL AREA, CERTIFICATE #3506, 6.04 AC. TO BE TRANS., 2.0 AC. TO REMAIN= 8.04 AC.
-  AREA TO BE TRANSFERRED IN 17.2 ACRES.
-  SUPPLEMENTAL AREA TO BE TRANSFERRED IN 6.04 ACRES. (CERTIFICATE #3506)
-  EXISTING CERTIFICATE #5136 (1921) AREA TO REMAIN UNCHANGED.

- (12.8 AC.) ACREAGE TO BE TRANSFERRED OUT.
- 5.2 AC. ACREAGE TO BE TRANSFERRED IN.
- [0.85 AC.] EXISTING ACREAGE TO REMAIN. (CERTIFICATE #5136, 1921)
- {3.47 AC.} SUPPLEMENTAL ACREAGE (CERT. #3506)



SCALE: 1" = 400'

WATER RIGHT TRANSFER AND
CHANGE OF DIVERSION

APPLICATION No. _____

PERMIT No. _____

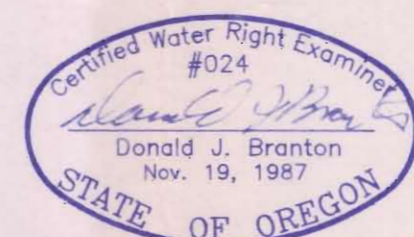
CERTIFICATE No. 5645, 3506, & 5136.

IN THE NAME OF:
RICHARD E. NEAL

DATE: MAY 18, 1994

T-7198

BY: TENNESON ENGINEERING CORP.
409 LINCOLN STREET,
THE DALLES, OREGON. 97058
PH. (503) 296-9177
FAX (503) 296-6657



NOTE:
"THIS MAP IDENTIFIES THE LOCATION OF THE WATER RIGHT ONLY AND IS NOT INTENDED TO PROVIDE DIMENSIONS OR LOCATE PROPERTY OWNERSHIP LINES."

Date	No.	Revisions	By	App.
WATER RIGHT TRANSFER & CHANGE OF DIVERSION				
IN SECTIONS 21, 28, 29, AND 32, TWP. 1 N, RANGE 14 E. W.M. WASCO COUNTY, OREGON				
TENNESON ENGINEERING CORP. CONSULTING ENGINEERS 409 LINCOLN STREET THE DALLES, OREGON 97058 503-296-9177 FAX 503-296-6657				
Survey	Design	Checked	Date	Scale
NONE			5-18-94	SHOWN
Drawn	DWG. No.	Approved	Work Order No.	Sheet
S.D.H.	S8040		8040	1 of 1