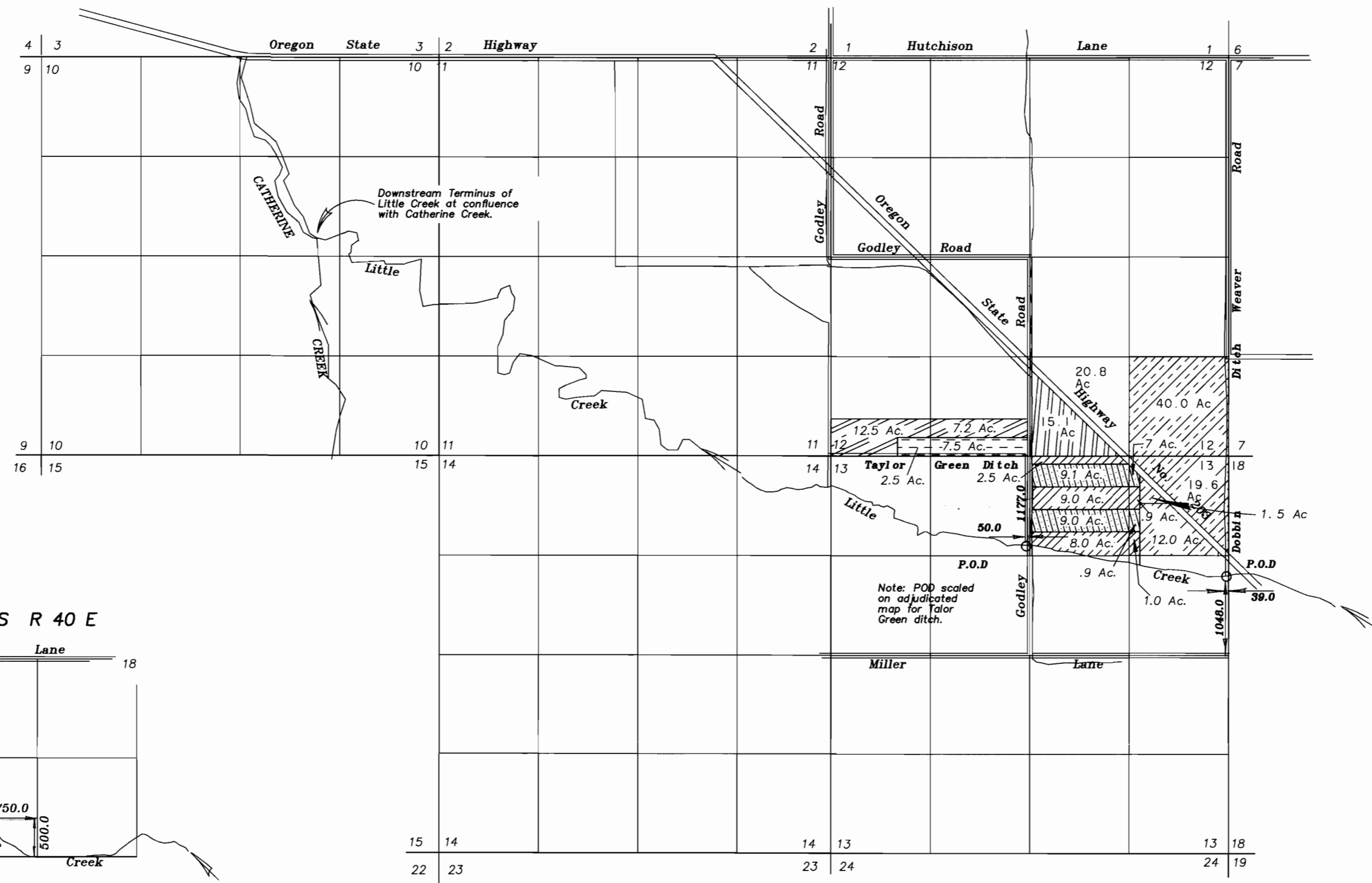


SUPERSEDING

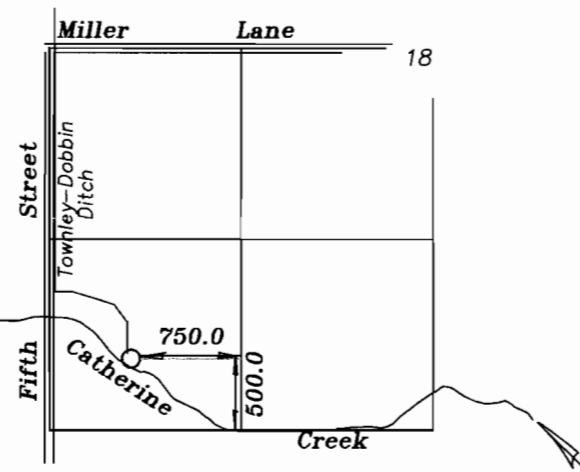
T 4 S R 39 E

SUPERSEDING



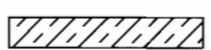
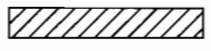

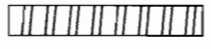

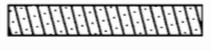
SCALE 1" = 1320'

T 4 S R 40 E



SCALE 1" = 1320'

Authorized Point of Diversion for Townley Dobbins Ditch (See 1206)

-  Remaining Rights lands irrigated under Certificate Number C-6236 (1863).
-  Lands irrigated under Certificates Numbered C-6236 (1863) and C-12036 to be transferred.
-  Lands irrigated under Certificate Number 5811 to be transferred.
-  Lands irrigated under Certificate Number C-6236 (1863) to be transferred.
-  Lands irrigated under Certificate Number 5811 to remain in place.
-  Lands irrigated under Certificates Number C-6236 (1863) and 12036 to remain in place.

SUPERSEDING


Application Map For WATER RIGHT TRANSFER and Point of Diversion

APPLICANT:
 Oregon Water Trust
 111 SW Front Street
 Suite 404
 Portland, Oregon 97204

LANDOWNERS:
 Michael A. Becker
 10406 N. McAlister
 LaGrande, Oregon 97850

BY
 BAGETT - GRIFFITH & BLACKMAN
 2006 ADAMS AVENUE
 LAGRANDE, OREGON 97850

Revised May 18, 1999
 APPLICATION NO. T- 8058
 PERMIT NUMBER _____



NOTE: The preparation of this map was for the purpose of identifying the location of the proposed water right and has no intent to provide dimensions or location of property ownership lines. Location information shown hereon was furnished by the applicant.

RECEIVED
 MAY 25 1999
 WATER RESOURCES DIV.
 SALEM, OREGON