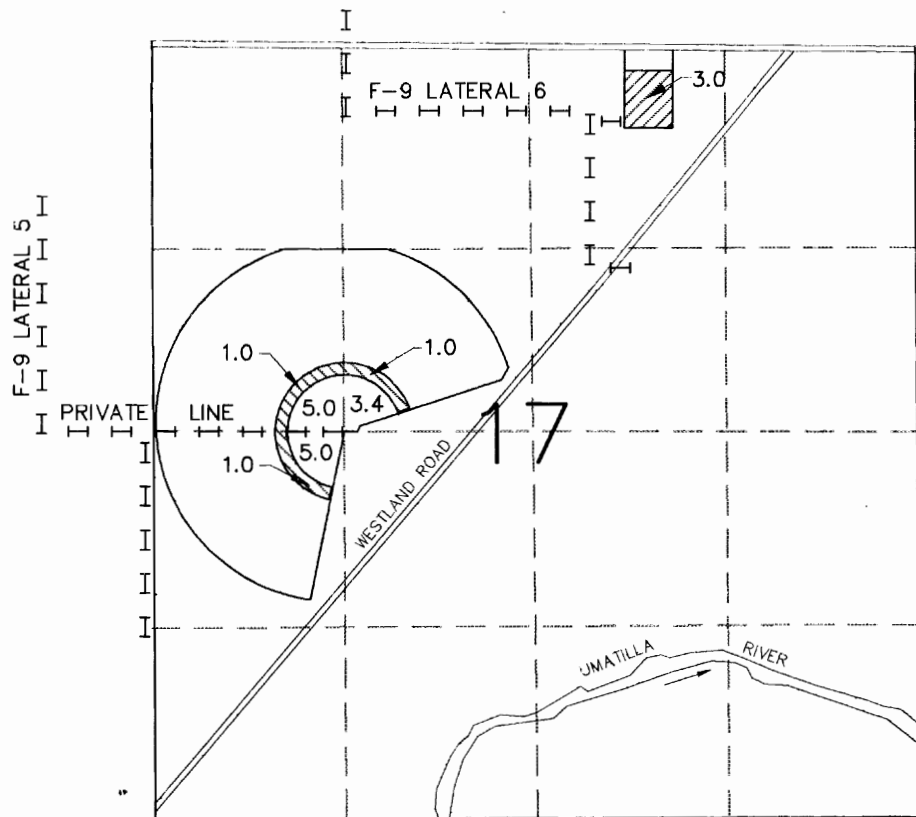
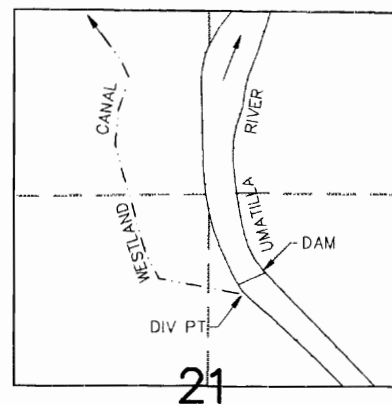


T 4N., R 28E., W.M.

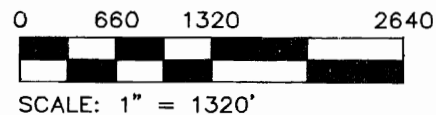
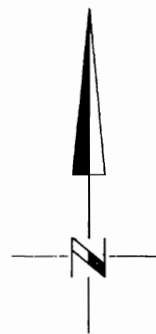
HOWARD GASS TRANSFER
 3.0 ACRES OF DECREED 1907 WESTLAND IRRIGATION
 DISTRICT WATER RIGHT & SUPPLEMENTAL MCKAY RESERVOIR
 WATER PERMIT NO. 7400 TO M. BURMESTER



T.3N., R.29E., W.M.



DIV PT LCT N.76°45'56"E. 2913.19' FROM W. 1/4 COR. SEC 21



Dale H. Karsch
 4/15/95

T7343

NOTE: THE PURPOSE OF THIS MAP IS TO IDENTIFY THE APPROXIMATE LOCATION OF THE WATER RIGHT. IT IS NOT INTENDED TO PROVIDE INFORMATION RELATIVE TO THE LOCATION OF PROPERTY OWNERSHIP BOUNDARY LINES.