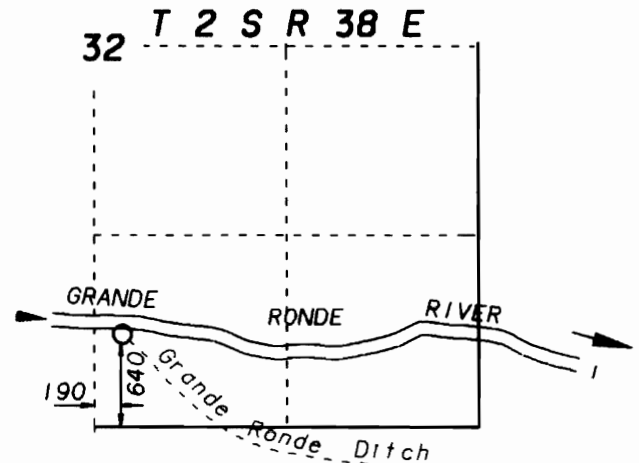
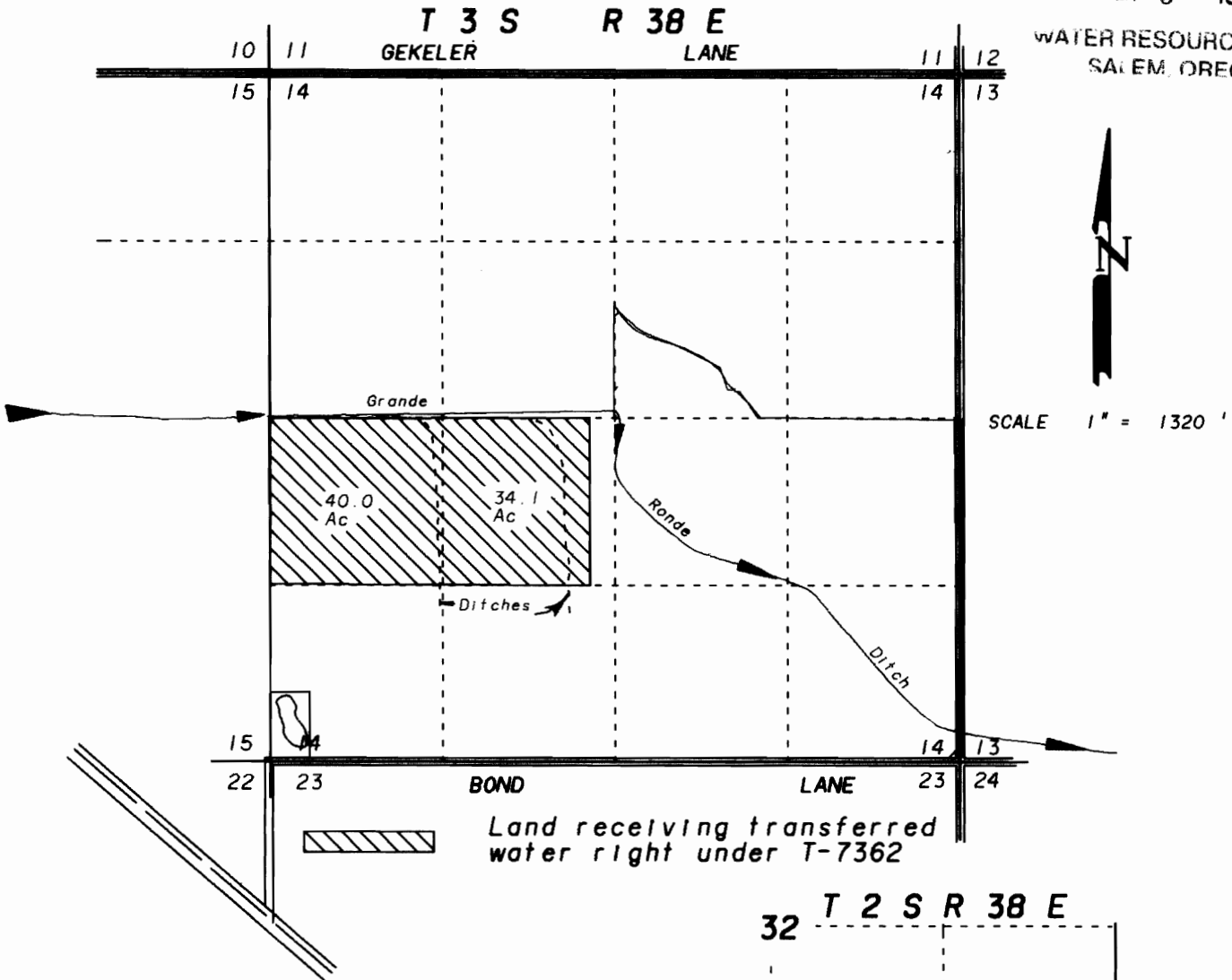


RECEIVED

SEP 30 1997

WATER RESOURCES DEPT  
SALEM, OREGON




NEW POINT OF DIVERSION

SEPTEMBER 22, 1997

FINAL PROOF MAP FOR  
TRANSFER NUMBER T-7362  
FOR R.D. MAC INCORPORATED

BY

BAGETT - GRIFFITH & BLACKMAN  
2006 ADAMS AVENUE  
LAGRANDE, OREGON 97850



NOTE: The preparation of this map was for the purpose of identifying the location of the proposed water right and has no intent to provide dimensions or location of property ownership lines. Location information shown hereon was furnished by the applicant.