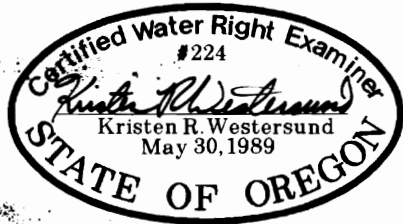
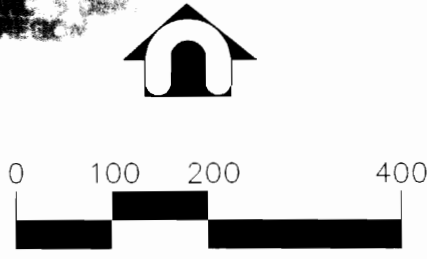


NOTE:
 THIS MAP IS TO IDENTIFY A WATER RIGHT LOCATION. IT IS NOT TO BE USED TO LOCATE PROPERTY BOUNDARIES.

SEP 29 2001



RENEWAL: 6/30/02




SCALE: 1" = 200'

- LEGEND:**
- B POND ID
 - 2 WEIR ID
 - DIRECTION OF FLOW

LOCATED IN THE NW SECTION 3,
 TOWNSHIP 1 SOUTH, RANGE 1 WEST, W.M.
 WASHINGTON COUNTY, OREGON

DAVID EVANS
 AND ASSOCIATES, INC



2828 S.W. CORBETT AVENUE
 PORTLAND, OR. 97201-4830 (503) 223-6663

PROJECT	FINAL PROOF SURVEY			SHEET
TITLE	FOR TRI-MET			1
DWG. REF.	PROJECT	SCALE	AMENDMENT NO.	OF
	TMTX0065	1"=200'	0.0	4
DRAWN BY	DESIGN BY	APPROVED BY	DATE	
LMCA	KRW	KRW	9/22/00	