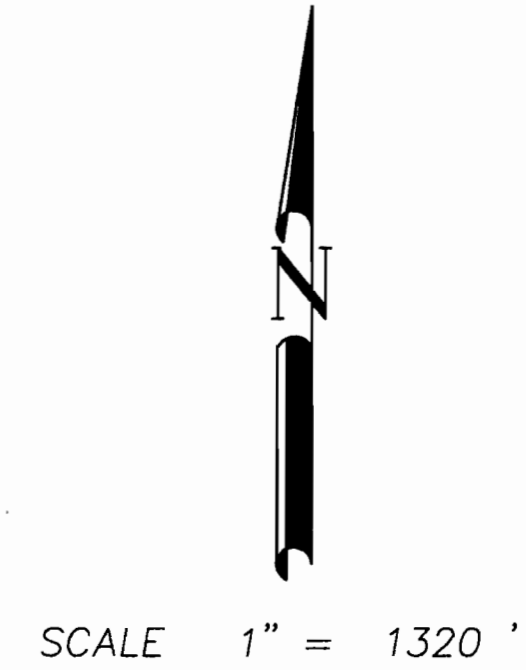
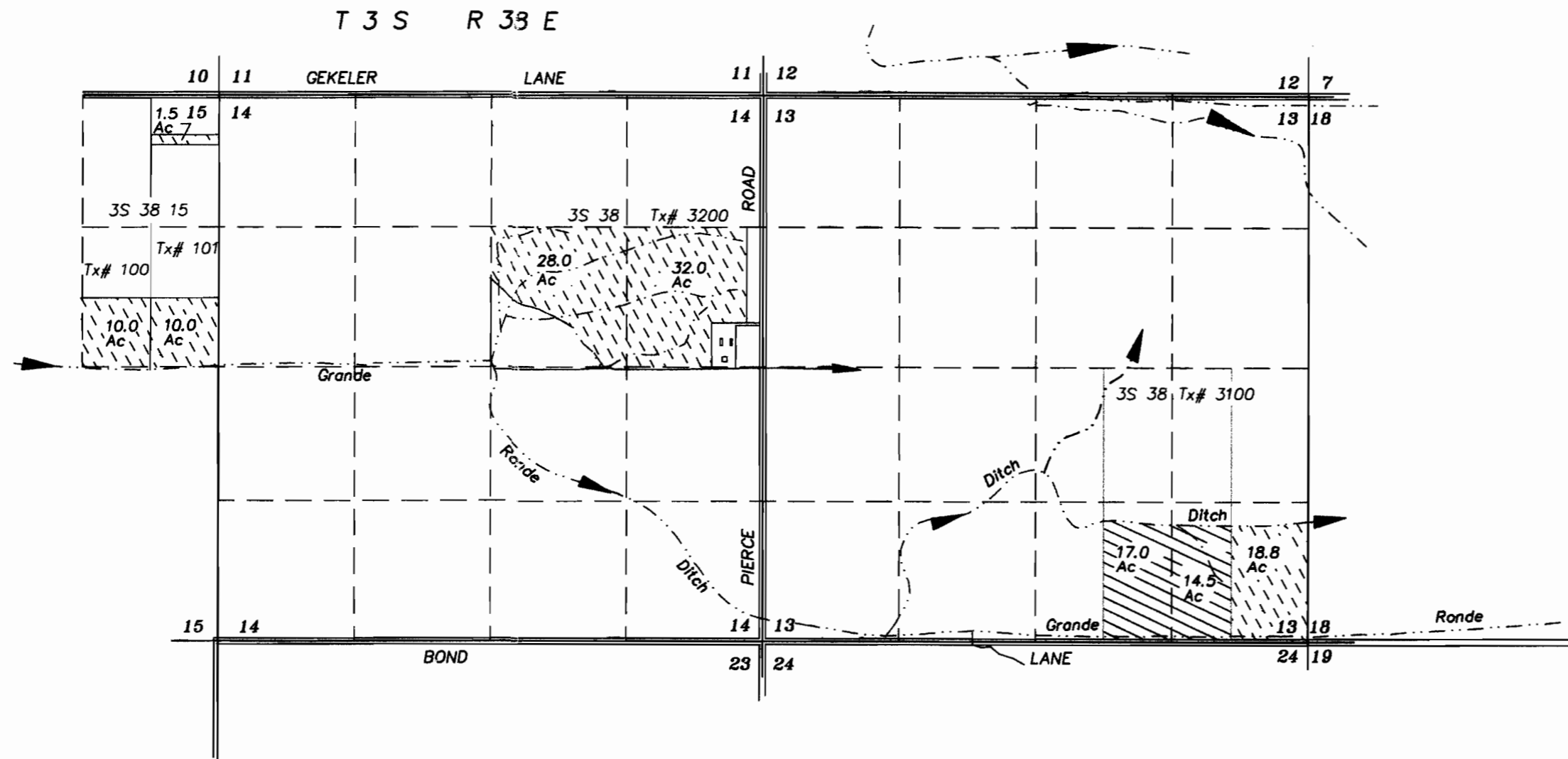


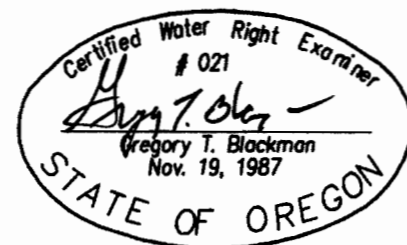
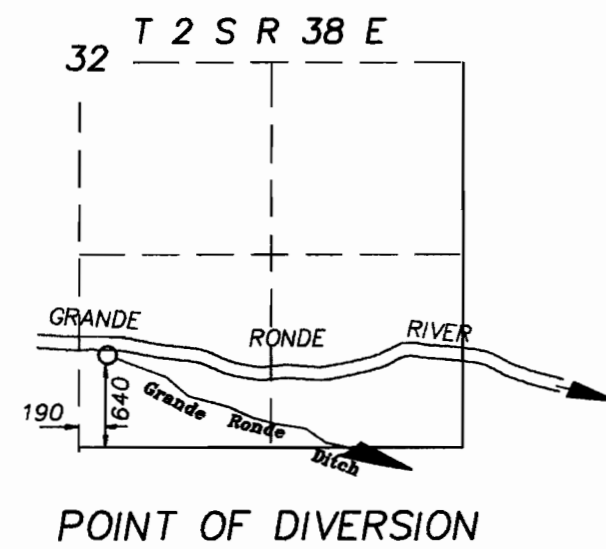


Amended



 Lands irrigated under Transfer Number T- 7361 and having a new point of diversion shown below.

 Lands irrigated under Transfer Number T- 7400



NOTE: The preparation of this map was for the purpose of identifying the location of the proposed water right and has no intent to provide dimensions or location of property ownership lines. Location information shown hereon was furnished by the applicant.

Amended  
August 1, 2002

FINAL PROOF MAP FOR  
TRANSFERS NUMBERED T-7361 AND T-7400  
FOR  
GRANDE RONDE VALLEY IMPROVEMENT  
DITCH COMPANY  
BY  
BAGETT - GRIFFITH & BLACKMAN  
2006 ADAMS AVENUE  
LAGRANDE, OREGON 97850

Application No. T-7361-7400  
Permit Number \_\_\_\_\_

RECEIVED  
AUG 19 2002  
WATER RESOURCES DEPT.  
SALEM, OREGON