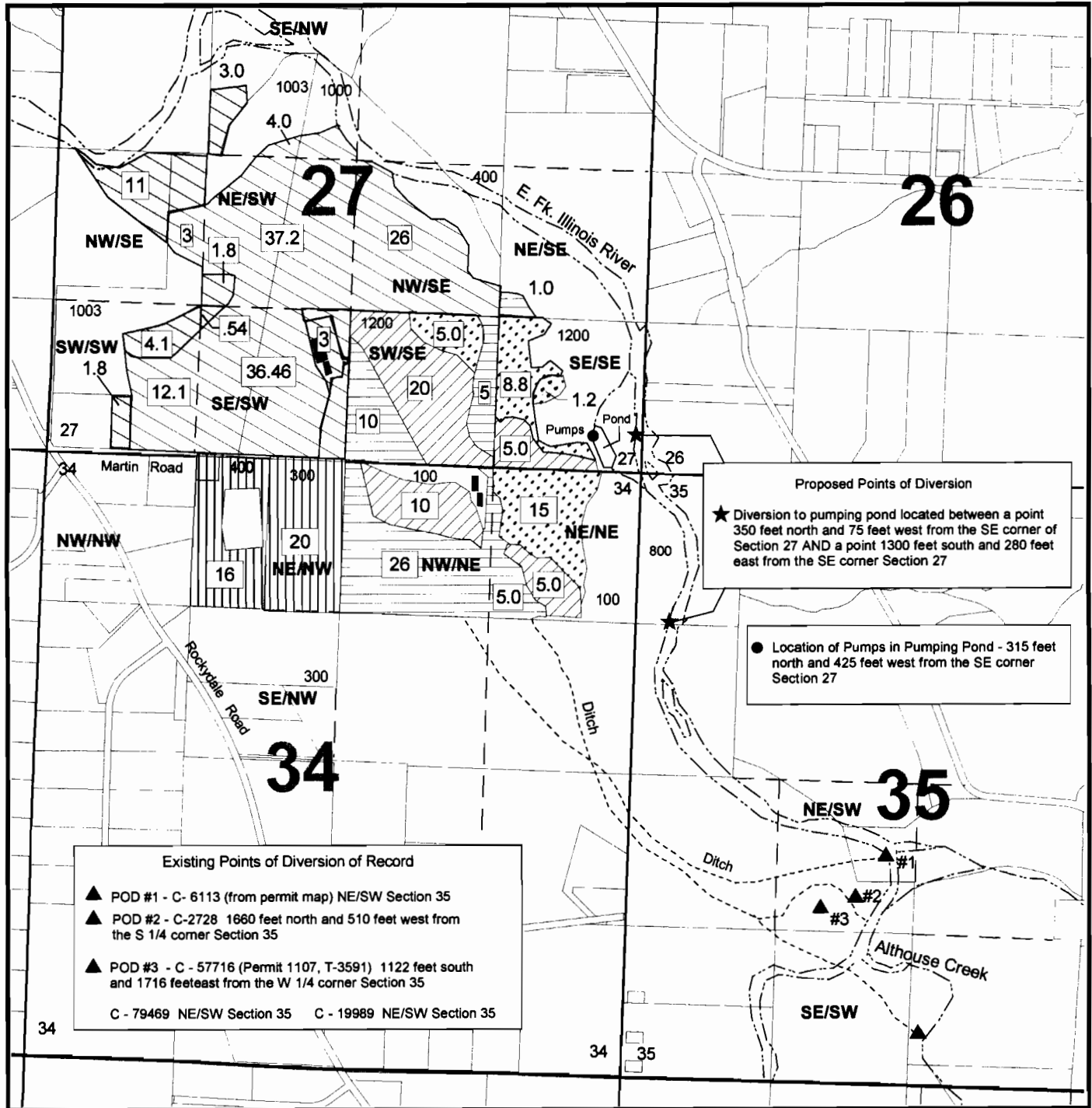


Township 39 S, Range 8 W, W.M.

Josephine County

Revised Map for Water Right Transfer T - 8126

Change in Point of Diversion for Little Elm Ranch, Inc.



Proposed Points of Diversion

★ Diversion to pumping pond located between a point 350 feet north and 75 feet west from the SE corner of Section 27 AND a point 1300 feet south and 280 feet east from the SE corner Section 27

● Location of Pumps in Pumping Pond - 315 feet north and 425 feet west from the SE corner Section 27









Existing Points of Diversion of Record

▲ POD #1 - C - 6113 (from permit map) NE/SW Section 35

▲ POD #2 - C-2728 1660 feet north and 510 feet west from the S 1/4 corner Section 35

▲ POD #3 - C - 57716 (Permit 1107, T-3591) 1122 feet south and 1716 feet east from the W 1/4 corner Section 35


C - 79469 NE/SW Section 35 C - 19989 NE/SW Section 35

-  C - 79469 (Per - 1107) - 47.0 ac.
-  C - 6113 (Per-4453) - 20.0 ac.
-  C - 6113 (Per-4453) Remaining Right - 16.0 acres
-  C - 57716 (Per-1107) - 118.76 ac.
-  C - 57716 Remaining Right. - 27.24 ac. (Location of 2.0 ac. NW/SE Section 27 unknown)
-  C - 2728 - 40.0 ac. Primary; C - 19989 - 40.0 ac. Supplemental
-  C - 19989 (Permit 17982) - 28.8 ac. Primary.
-  C - 19989 Remaining Right - 1.2 ac. Primary

RECEIVED


MAR 15 2007

WATER RESOURCES DEPT
SALEM, OREGON



This map is for the purpose of identifying the location of the water rights only and is not intended to provide legal descriptions or locations of property ownership lines.

Scale: 1 inch = 1320 feet



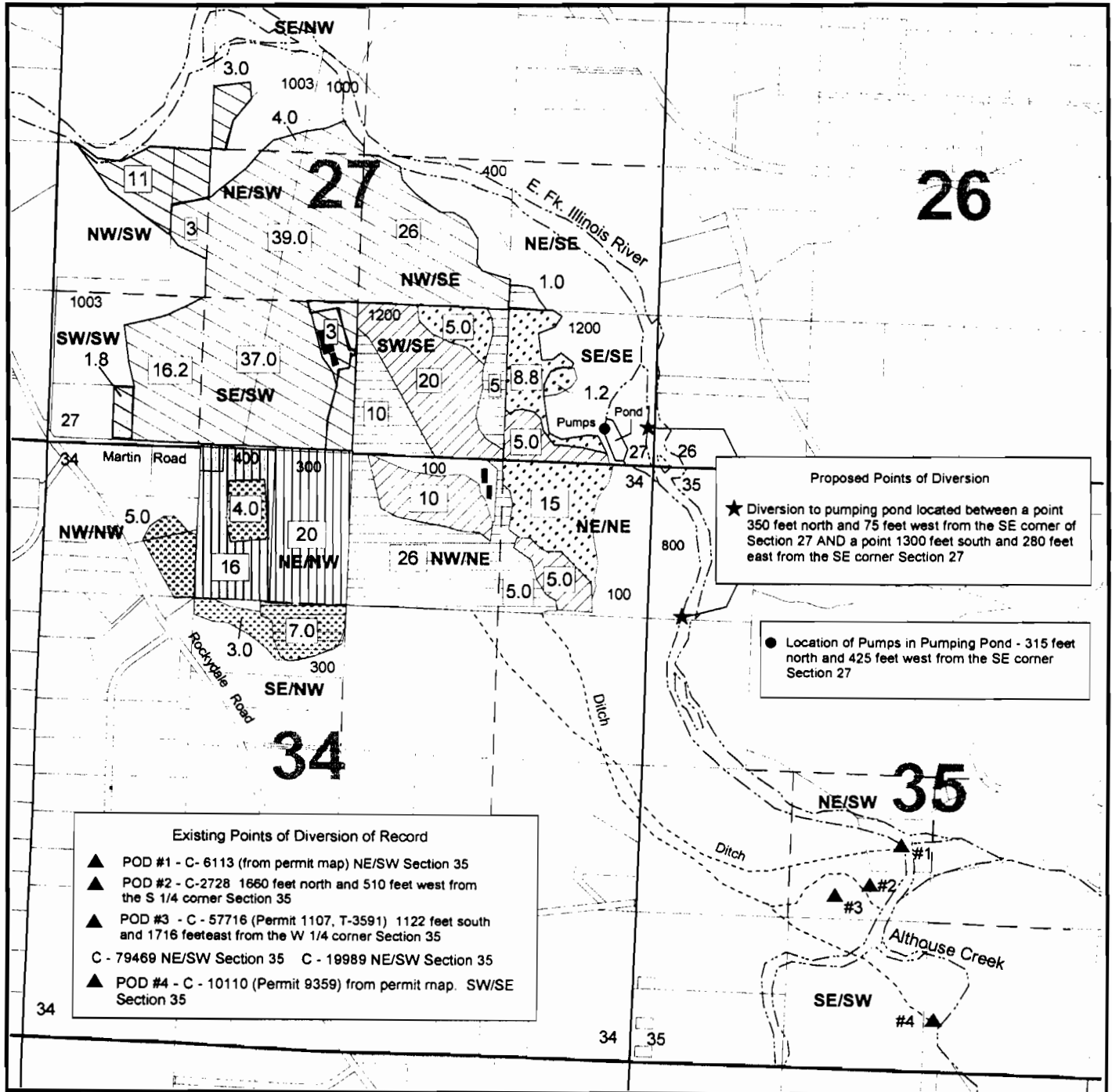
Township 39 S, Range 8 W, W.M.

Josephine County

COPY

Revised Map for Water Right Transfer T - 8126

Change in Point of Diversion for Little Elm Ranch, Inc.














Proposed Points of Diversion
 ★ Diversion to pumping pond located between a point 350 feet north and 75 feet west from the SE corner of Section 27 AND a point 1300 feet south and 280 feet east from the SE corner Section 27

● Location of Pumps in Pumping Pond - 315 feet north and 425 feet west from the SE corner Section 27

Existing Points of Diversion of Record

- ▲ POD #1 - C - 6113 (from permit map) NE/SW Section 35
- ▲ POD #2 - C-2728 1660 feet north and 510 feet west from the S 1/4 corner Section 35
- ▲ POD #3 - C - 57716 (Permit 1107, T-3591) 1122 feet south and 1716 feet east from the W 1/4 corner Section 35
- C - 79469 NE/SW Section 35 C - 19989 NE/SW Section 35
- ▲ POD #4 - C - 10110 (Permit 9359) from permit map. SW/SE Section 35

-  C - 79469 (Per - 1107) - 47.0 ac.
-  C - 6113 (Per-4453) - 20.0 ac.
-  C - 6113 (Per-4453) Remaining Right - 16.0 acres
-  C - 57716 (Per-1107) - 125.2 ac.
-  C - 57716 Remaining Right. - 15.8 ac. (2.0 ac. NW/SE Section 27, location unknown - To be canceled), (3.0 ac. SE/SW Section 27, to be canceled.)
-  C - 2728 - 40.0 ac. Primary; C - 19989 - 40.0 ac. Supplemental
-  C - 19989 (Permit 17982) - 28.8 ac. Primary.
-  C - 19989 Remaining Right - 1.2 ac. Primary
-  C - 10110 (Permit - 9359) 3.0 ac. Primary; 7 ac. to be diminished to Supplemental.
-  C - 10110 (Permit - 9359) Remaining Right - 9.0 ac.



This map is for the purpose of identifying the location of the water rights only and is not intended to provide legal descriptions or locations of property ownership lines.

Scale: 1 inch = 1320 feet

RECEIVED
 MAY 03 2007
 WATER RESOURCE DEPT.
 EASTERN REGION

