




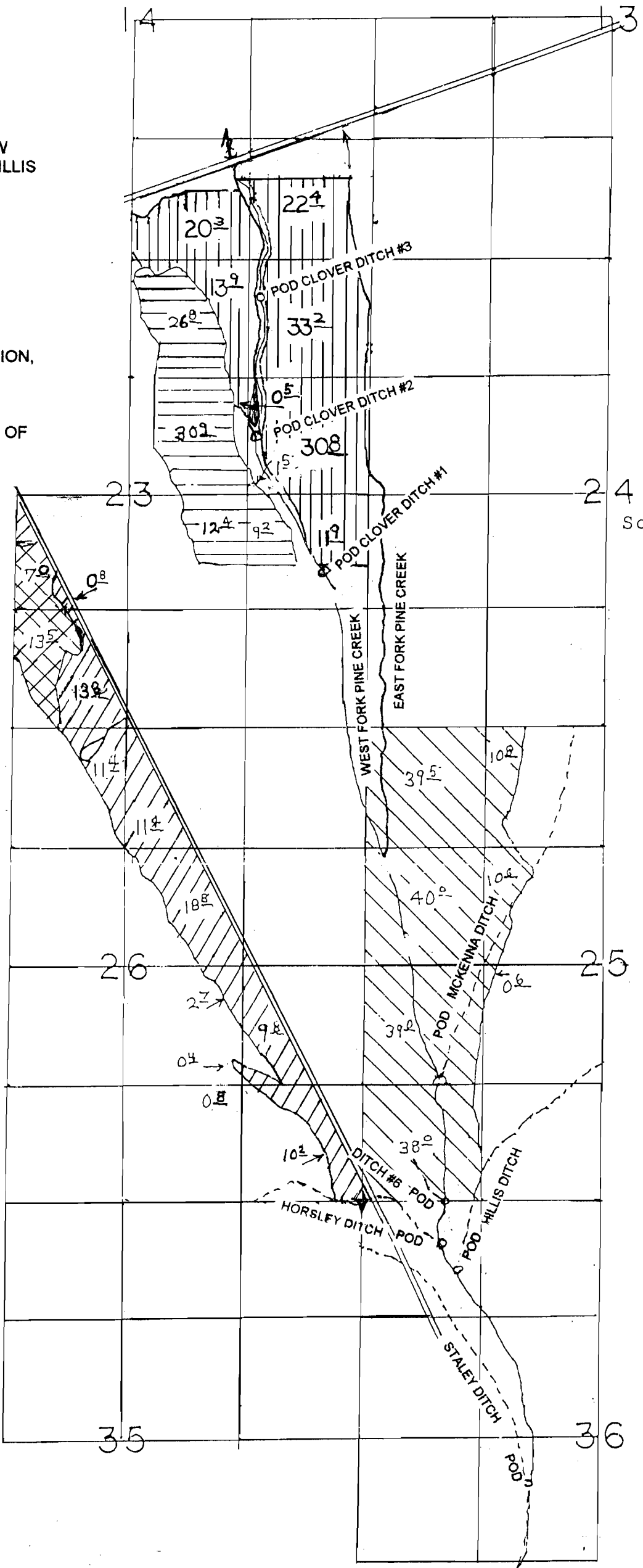


T13S R32E
TRANSFER OF PLACE OF USE AND, OR POINT OF DIVERSION.

-  WATER RIGHTS POD & POU TO BE TRANSFERRED FROM. PERMIT NO. 49885 TO HILLIS DITCH 80.1 ACRES
-  WATER RIGHTS POD & POU TO BE TRANSFERRED TO. NEW POINT OF DIVERSION TO BE HILLIS DITCH. PERMIT NO. 49885.
-  WATER RIGHTS TO GET A ADDITIONAL POINT OF DIVERSION, HILLIS DITCH. PERMIT NO. 49885.
-  WATER RIGHT TO GET AN ADDITIONAL POINT OF DIVERSION, TO THE HORSLEY DITCH. PERMIT NO. 49885.
-  TO GET AN ADDITIONAL POINT OF DIVERSION, HILLIS DITCH. CERTIFICATE NO. 53018.



N

Scale 1" = 1320'

RECEIVED
 DIVISION OF WATER RIGHTS
 BUREAU OF LAND MANAGEMENT
 SALEM, OREGON

Certified Water Right Examiner
 #236 WRE
F.E. Calkins
 F.E. Calkins
 May 22, 1990
 STATE OF OREGON

T-7437

SOME EXISTING POINTS OF DIVERSION WERE SHOWN IN THE WRONG POSITION ON THE ADJUDICATION PLATS. THESE DITCHES HAVE ALWAYS BEEN THE METHOD OF DELIVERY UNDER THE ORIGINAL RIGHT AND HAVE BEEN CORRECTED ON THIS MAP TO SHOW THEIR TRUE POSITIONS.

NOTE: THE PREPARATION OF THIS MAP WAS FOR THE PURPOSE OF IDENTIFYING THE LOCATION OF THE PROPOSED WATER RIGHT AND HAS NO INTENT TO PROVIDE DIMENSIONS OR LOCATIONS OF PROPERTY OWNERSHIP LINES.

NOTE: ALL LANDS ARE SERVED BY ALL DITCHES UNDER P49885. BUT THE PIPELINE WILL NOW HEAD OUT AT HILLIS DITCH POD. AND THE HILLIS DITCH ONLY COULD IRRIGATE THE S 1/2 OF THE NE 1/4 AND N 1/2 OF THE SE 1/4 OF SEC. 25, T13S R32E. PRIOR TO THE PIPELINE.

FINEL STATEMENT : THIS MAP IS FOR BOTH HOLLIDAY TRANSFERS. P49885, CERT PENDING. C53018.