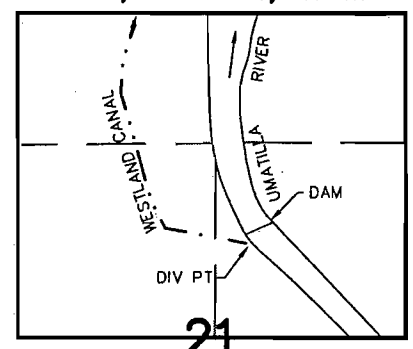


From



4N 28 33B NE NW TL # 103
9.0

T3N., R 29E., W.M.



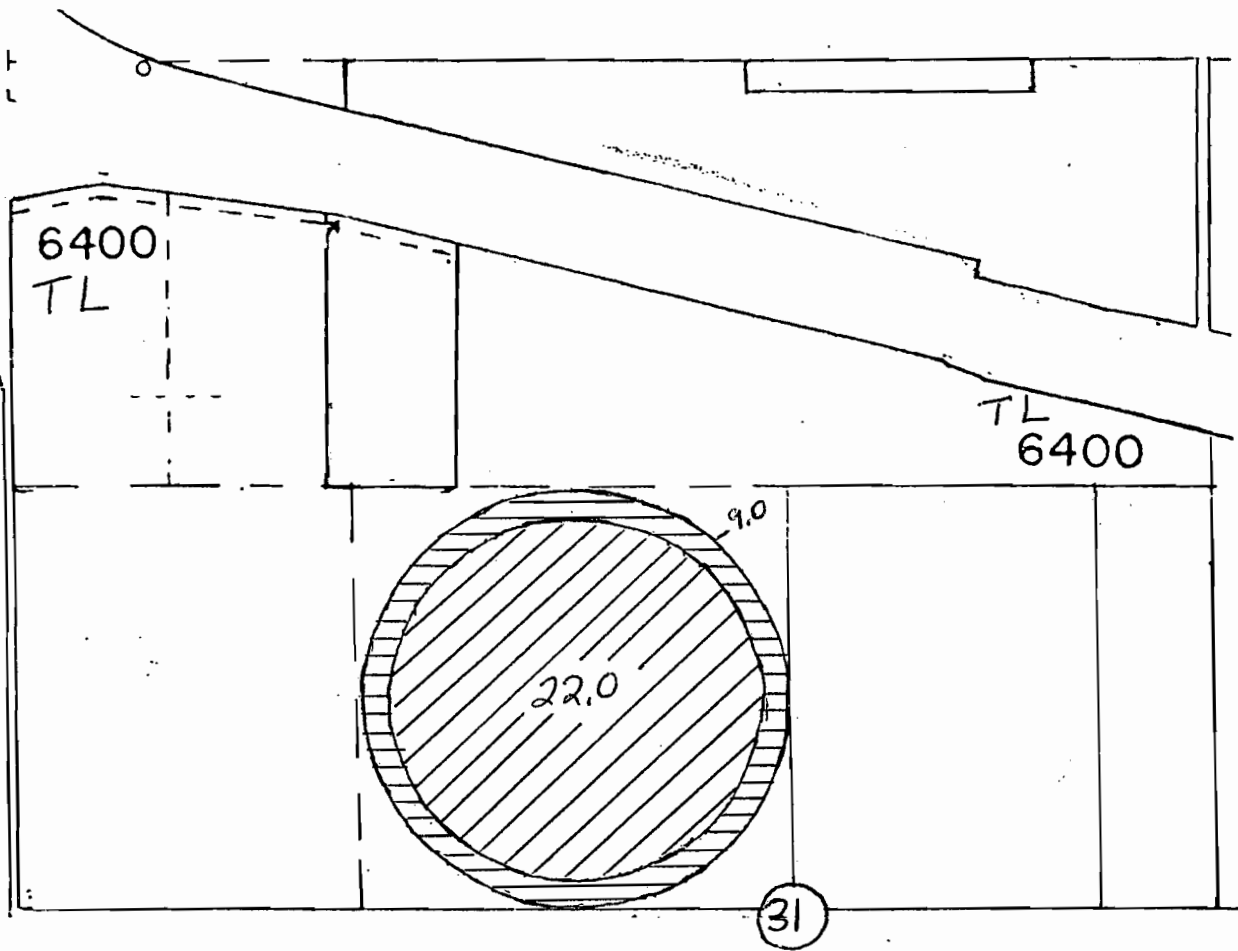
DIV PT LCT N.76°45'56"E. 2913.19' FROM
W.1/4 COR. SEC 21 WESTLAND IRRIGATION
DISTRICT

Westland Irrigation District
Temporary Transfer 2002
Walker - Barton

T 9/15

RECEIVED
MAY 06 2002
WATER RESOURCES DEPT.
SALEM, OREGON





To



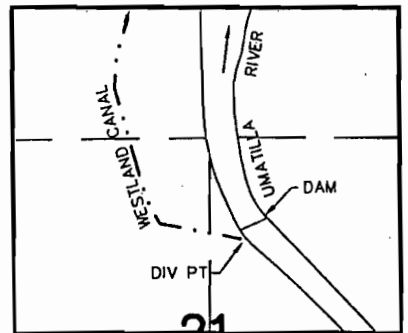
4N 28C 31 SE NW TL # 6400
9.0 acres

Reference information
(not involved in this transfer)



Westland 1907

T3N., R 29E., W.M.



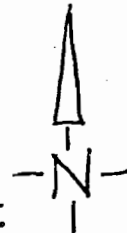
DIV PT LCT N.76°45'56"E. 2913.19' FROM
W.1/4 COR. SEC 21 WESTLAND IRRIGATION
DISTRICT

Westland Irrigation District
Temporary Transfer 2002
Walker - Barton

RECEIVED

MAY 06 2002

WATER RESOURCES DEPT.
SALEM, OREGON



T 9115