
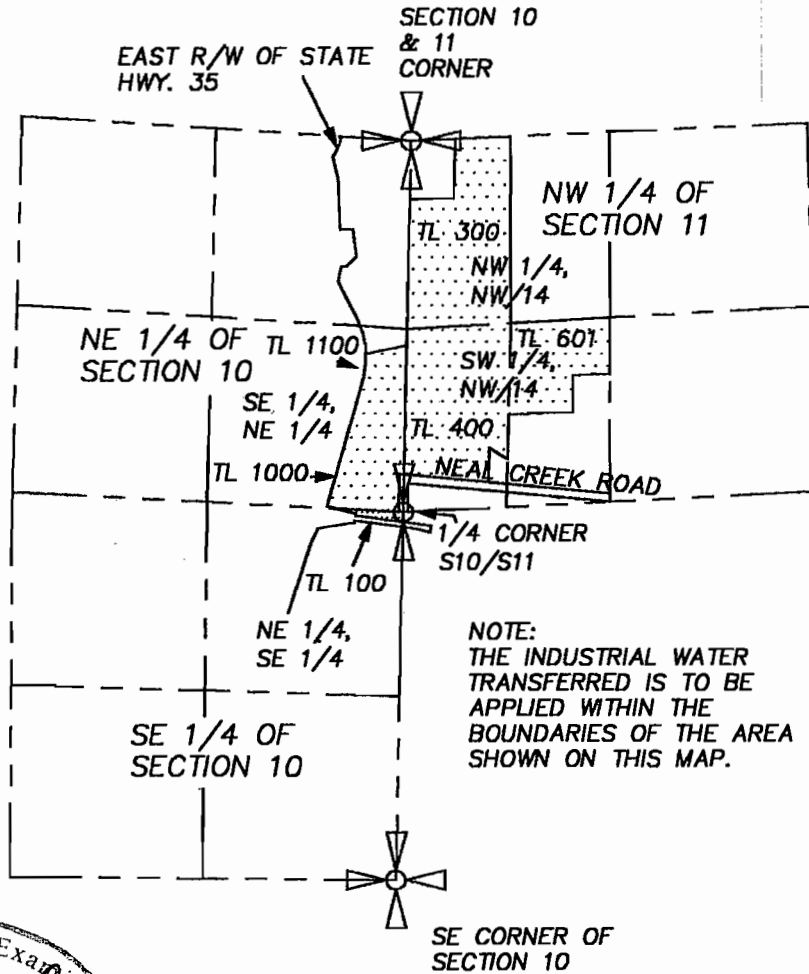


LOCATION

SEC 10 & 11, T1N, R10 E, W.M., HOOD RIVER COUNTY, OR.





 INDUSTRIAL USE WATER RIGHTS TO BE TRANSFERRED TO = 10.8 ACRES.

RECEIVED


MAY 17 2002

WATER RESOURCES DEPT. SALEM, OREGON

**CERTIFICATE:**

I, ROY O. GAYLORD, THE WITHIN REGISTERED WATER RIGHT EXAMINER DO HEREBY CERTIFY THAT THIS MAP WAS PREPARED BY ME FOR THE PURPOSE OF IDENTIFYING THE LOCATION OF THE WATER RIGHT ONLY AND IS NOT INTENDED TO PROVIDE DIMENSIONS OR LOCATION OF PROPERTY OWNERSHIP LINES.

SCALE: 1"=1320 FEET



DATE: APRIL, 2002

SCALE: 1" = 1320'

PROJECT: 202012WATERTOS10&11

P.O. BOX 617

HOOD RIVER, OREGON 97031

PHONE & FAX: (541) 386-4531

terra@gorge.net

PLACE OF USE TRANSFER

UNDER

CERTIFICATE No. 74642 PERMIT No. NONE

IN THE NAME OF

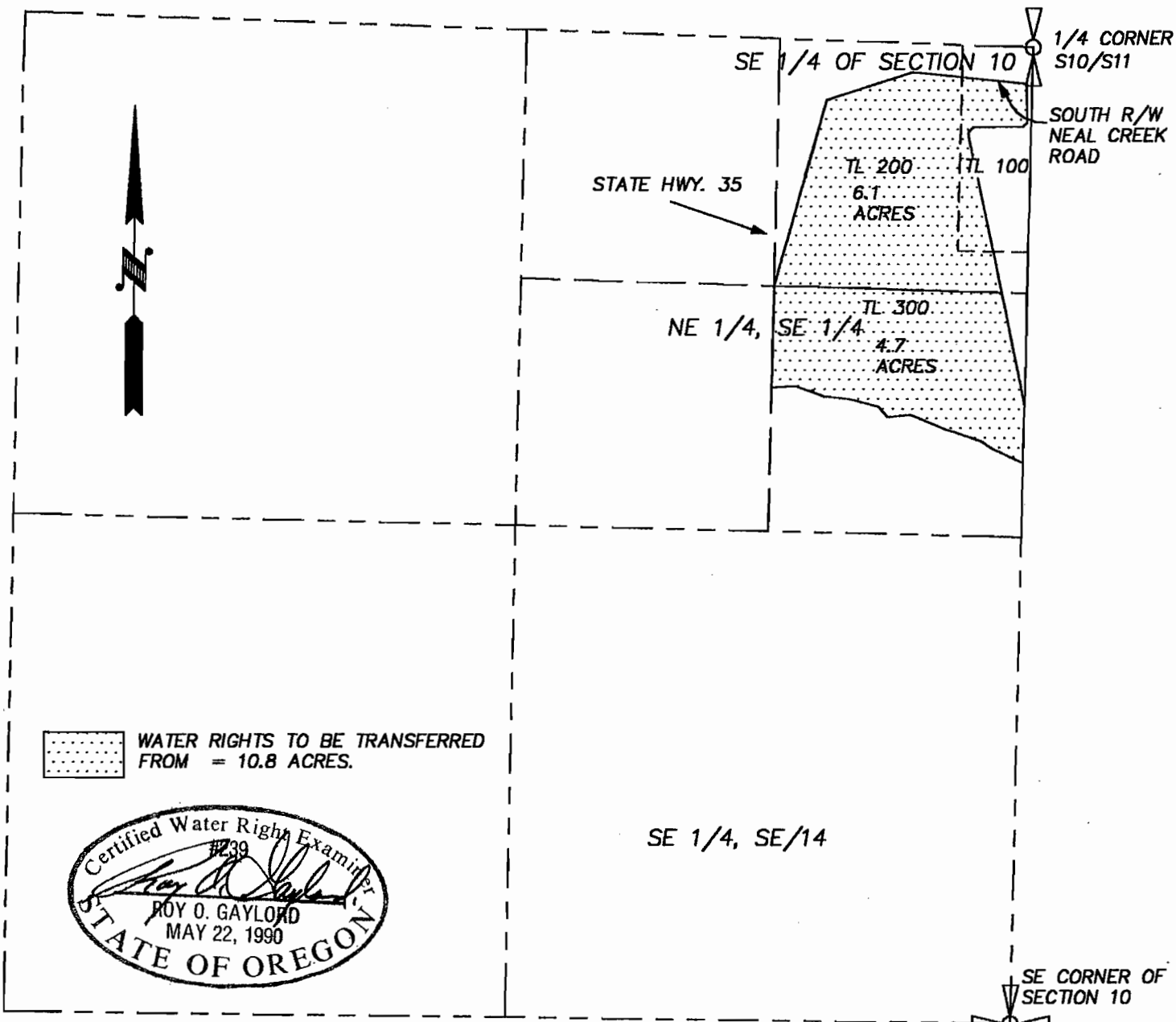
**EAST FORK IRRIGATION DISTRICT**

PREPARED APRIL 24, 2002 BY ROY O. GAYLORD

T9129

LOCATION

SEC 10, T1N, R10 E, W.M., HOOD RIVER COUNTY, OR.



WATER RIGHTS TO BE TRANSFERRED FROM = 10.8 ACRES.




SE 1/4, SE/14

CERTIFICATE:

I, ROY O. GAYLORD, THE WITHIN REGISTERED WATER RIGHT EXAMINER DO HEREBY CERTIFY THAT THIS MAP WAS PREPARED BY ME FOR THE PURPOSE OF IDENTIFYING THE LOCATION OF THE WATER RIGHT ONLY AND IS NOT INTENDED TO PROVIDE DIMENSIONS OR LOCATION OF PROPERTY OWNERSHIP LINES.

SCALE: 1"=400 FEET



PLACE OF USE TRANSFER

UNDER

CERTIFICATE No. 74642 PERMIT No. NONE

IN THE NAME OF

EAST FORK IRRIGATION DISTRICT

PREPARED APRIL 24, 2002 BY ROY O. GAYLORD

DATE: APRIL, 2002  
 SCALE: 1" = 400'  
 PROJECT: 202012WATERFROMSEC10  
 P.O. BOX 617  
 HOOD RIVER, OREGON 97031  
 PHONE & FAX: (541) 386-4531  
 terra@gorge.net

RECEIVED

MAY 17 2002

WATER RESOURCES DEPT.  
SALEM, OREGON

T 9/29