

RECEIVED

SEP 28 1999

WATER RESOURCES DEPT.  
SALEM, OREGON

CLAIM OF BENEFICIAL USE MAP  
TRANSFER NO. T-7622, T-7623,  
T-7624, T-7625 AND T-7626



Certified Water Right Examiner  
#069 WRRB  
*Michael E. Holladay*  
Michael E. Holladay  
Nov. 19, 1987  
STATE OF OREGON

9/20/99

WASHINGTON

Snake

LEWISTON

IDAHO

PASCO

KENNEWICK

RIVER

COLUMBIA

RIVER

TRANSFER AREA

LOCATION OF USE

OREGON

ONTARIO  
VALE

MALHEUR

RIVER

GAGE NO.  
13233300

PROPOSED  
GAGE SITE

GAGE NO. 13213100  
SNAKE RIVER

**HE** HOLLADAY ENGINEERING CO.  
ENGINEERS • CONSULTANTS  
32 N. MAIN P.O. BOX 233 FAYETTE, IO 83041  
(208) 842-3304 • FAX (208) 842-2158  
EMAIL: holladay@interon.net


REUSE OF DOCUMENTS  
THIS DOCUMENT AND THE IDEAS  
AND DESIGN INFORMATION  
HEREIN, AS AN INSTRUMENT OF  
PROFESSIONAL SERVICE, IS THE  
PROPERTY OF HOLLADAY ENG.  
CO. AND IS NOT TO BE USED,  
IN WHOLE OR IN PART, FOR ANY  
OTHER PROJECT WITHOUT THE  
WRITTEN AUTHORIZATION OF  
HOLLADAY ENG. CO.

WATER RIGHT TRANSFER  
U.S. BUREAU OF RECLAMATION

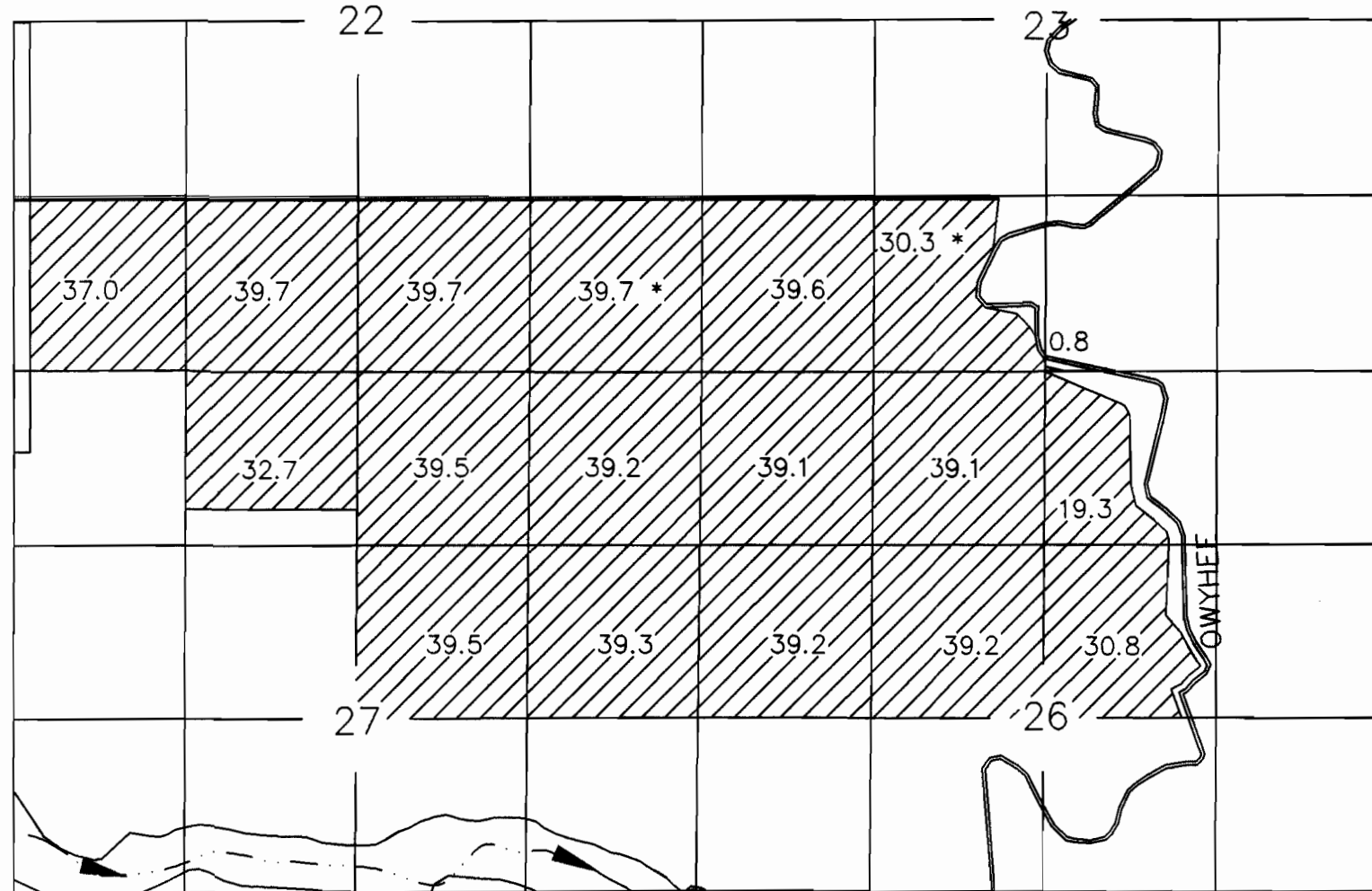
JOB NO. 090799  
DATE: 9/20/99  
REVISED: 9/20/99  
PLOTTED: 9/20/99  
DRAWN BY: FGD  
CHECKED BY: MEH


T. 17 S., R. 46 E. W.M.

JUN 2 2000

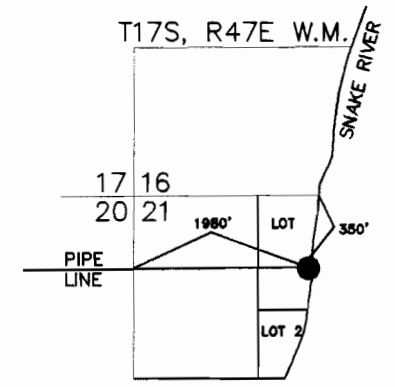


SCALE 1"=1320'



Snake River  
Permit No. 31231 

\* NOT LARSON SKYLINE FARMS OWNERSHIP



POINT OF DIVERSION

LARSON SKYLINE FARMS WATER RIGHT TRANSFER NO. 7622

CLAIM OF BENEFICIAL USE MAP  
TOTAL ACREAGE 623.7

THIS MAP IS FOR THE PURPOSE OF IDENTIFYING THE LOCATION OF WATER RIGHTS ONLY AND IS NOT INTENDED TO PROVIDE LEGAL DIMENSIONS OR LOCATION OF PROPERTY LINES.

ACREAGE'S WERE CHECKED BY FIELD INSPECTION AND VERIFIED BY RECORD OF SURVEY, WATER RIGHTS EXHIBIT MAPS, AERIAL PHOTOS AND FARM SERVICE AGENCY DATA.

REVISED 5/17/00  
MAP 7622-B