

RECEIVED

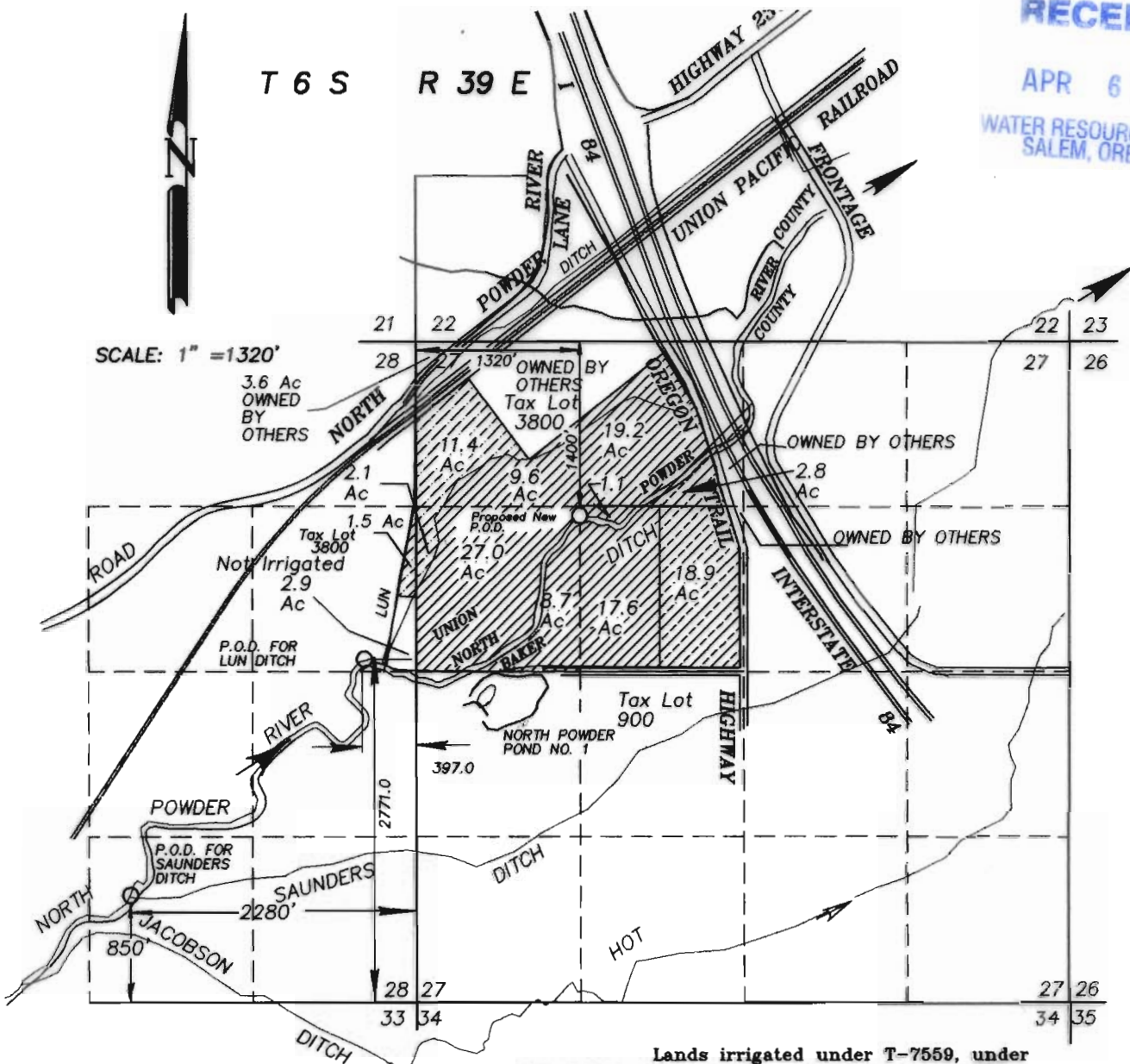
APR 6 1999

WATER RESOURCES DEPT
SALEM, OREGON

T 6 S R 39 E




SCALE: 1" = 1320'



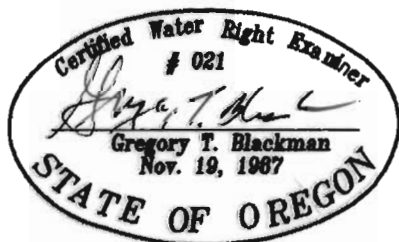
Lands irrigated under T-7559, under special order Volume 50, page 632 irrigated from Lun ditch, 1870



Lands irrigated under T-7559, under special order Volume 50, page 632 irrigated from Saunders ditch, 1884



Lands irrigated under Certificate No. 64971 from Lun ditch



**APPLICATION MAP FOR
ADDITIONAL POINT OF
DIVERSION**

**FOR
P & B INCORPORATED
BY**

**BAGETT - GRIFFITH & BLACKMAN
2006 ADAMS AVENUE
LAGRANDE, OREGON 97850
JANUARY 25, 1999**

NOTE: The preparation of this map was for the purpose of identifying the location of the proposed water right and has no intent to provide dimensions or location of property ownership lines. Location information shown hereon was furnished by the applicant.

APPLICATION NO. T-8235

PERMIT NUMBER _____