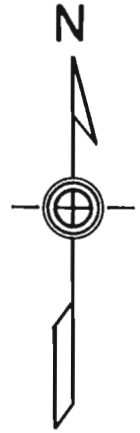
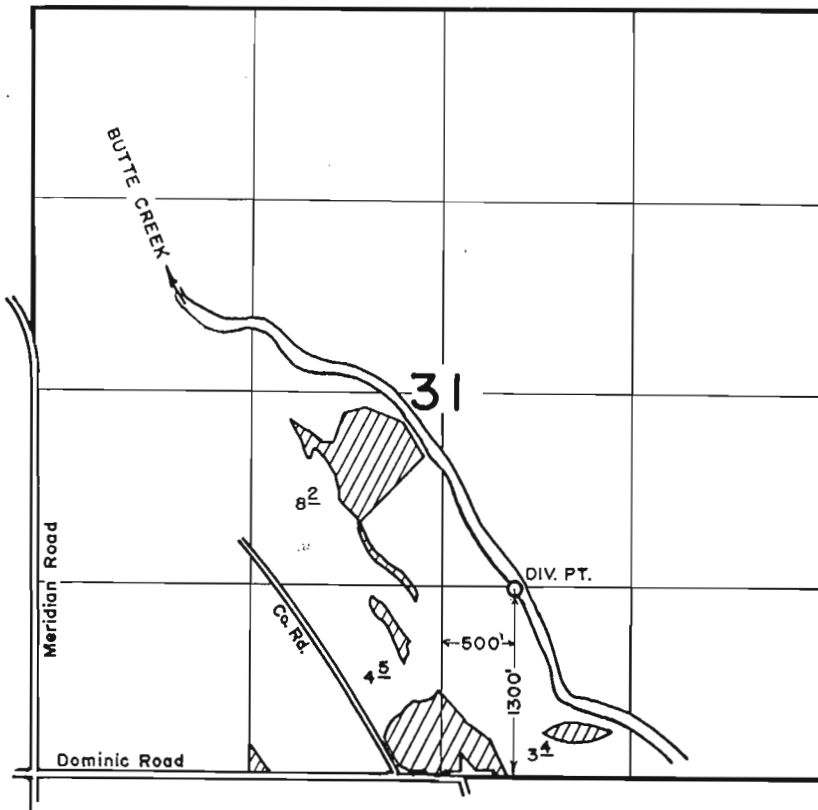


Township 5 South, Range 1 East, W. RECEIVED

Section 31

JUN 11 1990


WATER RESOURCES DEPT
SALEM, OREGON



1" = 1320'

Appl. No. 70400
 Per. No. 53120

Application Map
 for
 DICKMAN FARMS, INC.



THIS MAP WAS PREPARED FOR THE PURPOSE OF IDENTIFYING THE LOCATION OF A WATER RIGHT ONLY AND IS NOT INTENDED TO PROVIDE LEGAL DIMENSIONS OR LOCATION OF PROPERTY OWNERSHIP LINES.