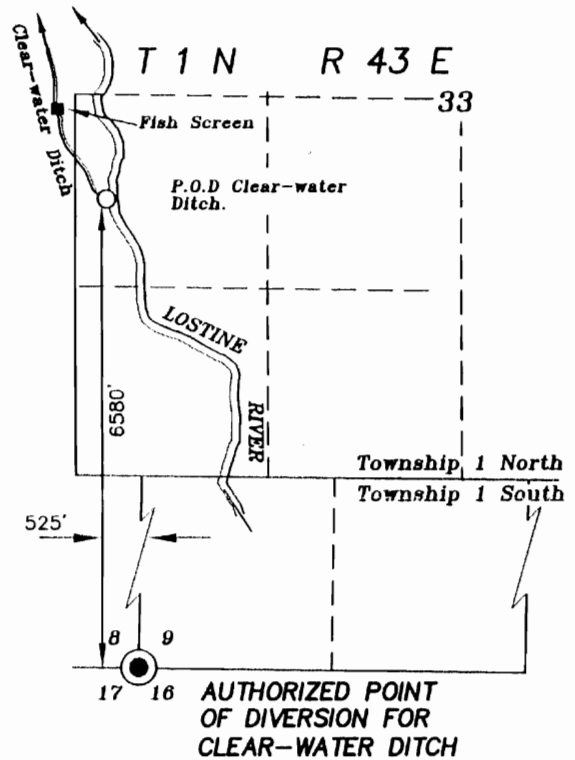
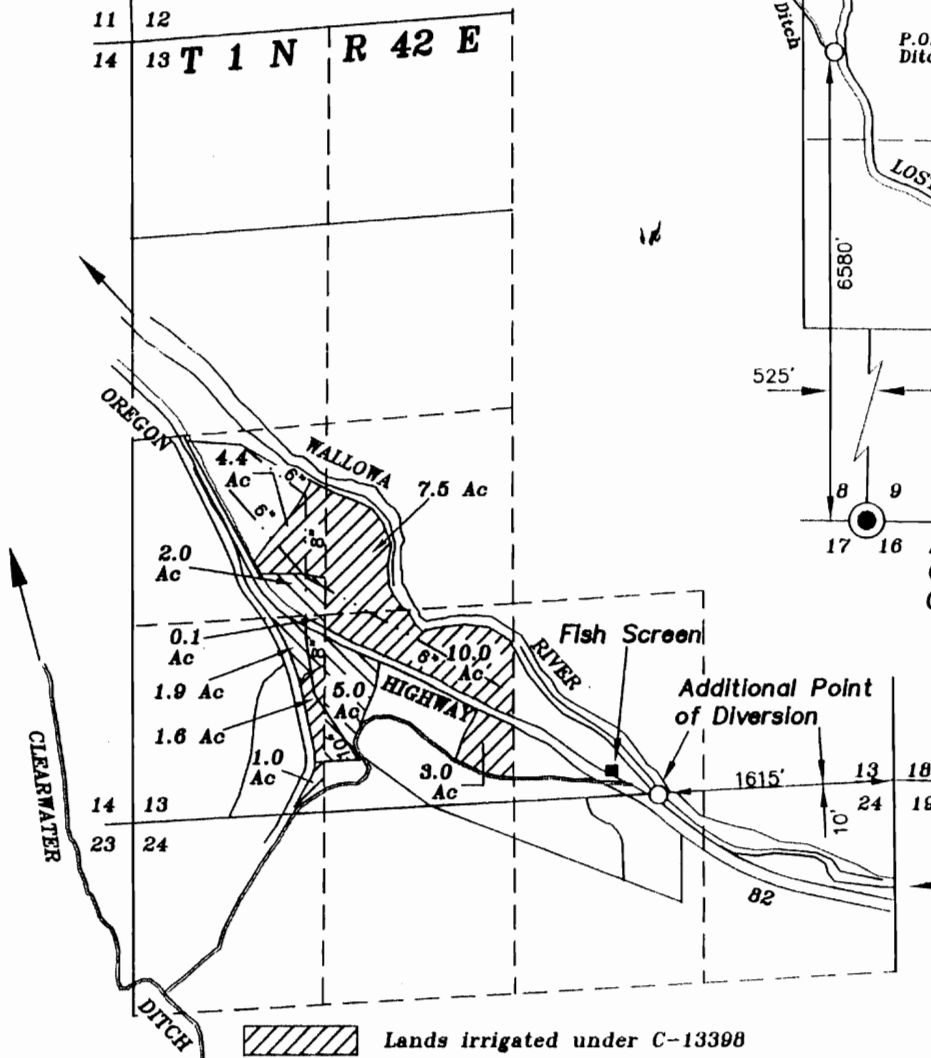




RECEIVED

SEP 22 2003


WATER RESOURCES DEPT.
SALEM, OREGON

11 12
14 13 T 1 N R 42 E



 Lands irrigated under C-13398
 Lands irrigated under C-2982

SCALE 1" = 1320'



**FINAL PROOF MAP FOR
CHANGE IN PLACE OF USE AND
ADDITIONAL POINT OF DIVERSION
FOR**

ERNEST E. & ANNETTE WISEMAN

BY
BAGETT - GRIFFITH & BLACKMAN
2006 ADAMS AVENUE
LAGRANDE, OREGON 97850

August 25, 2003

NOTE: The preparation of this map was for the purpose of identifying the location of the proposed water right and has no intent to provide dimensions or location of property ownership lines. Location information shown hereon was furnished by the applicant.

APPLICATION NO. T- 7671
 PERMIT NUMBER T- 7671