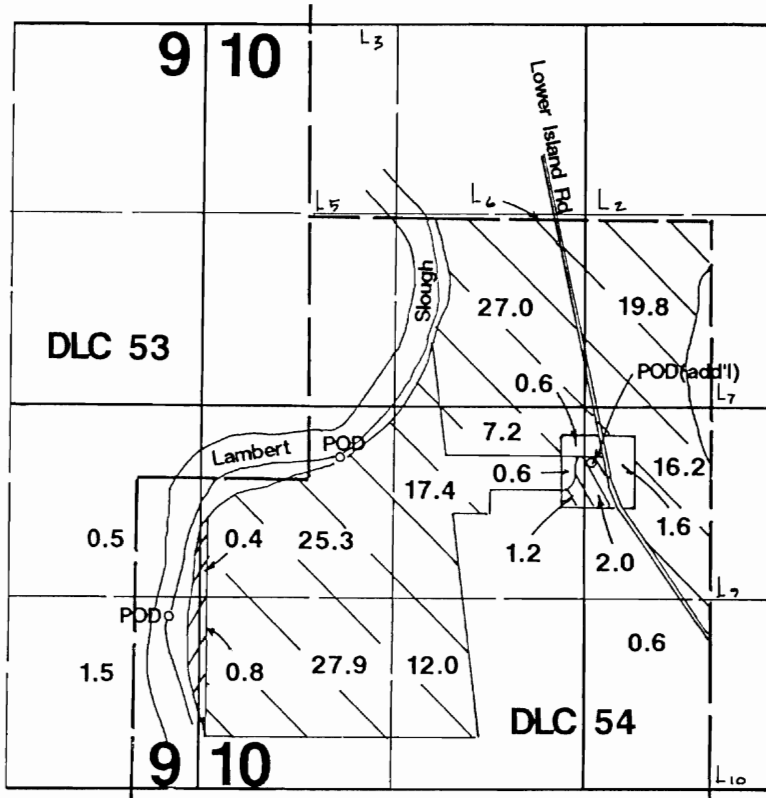
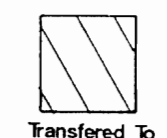
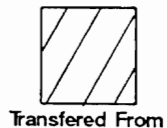


T.5S., R.3W., W.M.

JAN 1 1937



1" = 1320'



Add'l POD located 400'S & 50'E from center Section 10.

Application Map

KCK Farms

Transfer #:

T-7685

THIS MAP WAS PREPARED FOR THE PURPOSE OF IDENTIFYING THE LOCATION OF A WATER RIGHT ONLY AND IS NOT INTENDED TO PROVIDE LEGAL DIMENSIONS OR LOCATION OF PROPERTY OWNERSHIP LINES.

COPY

