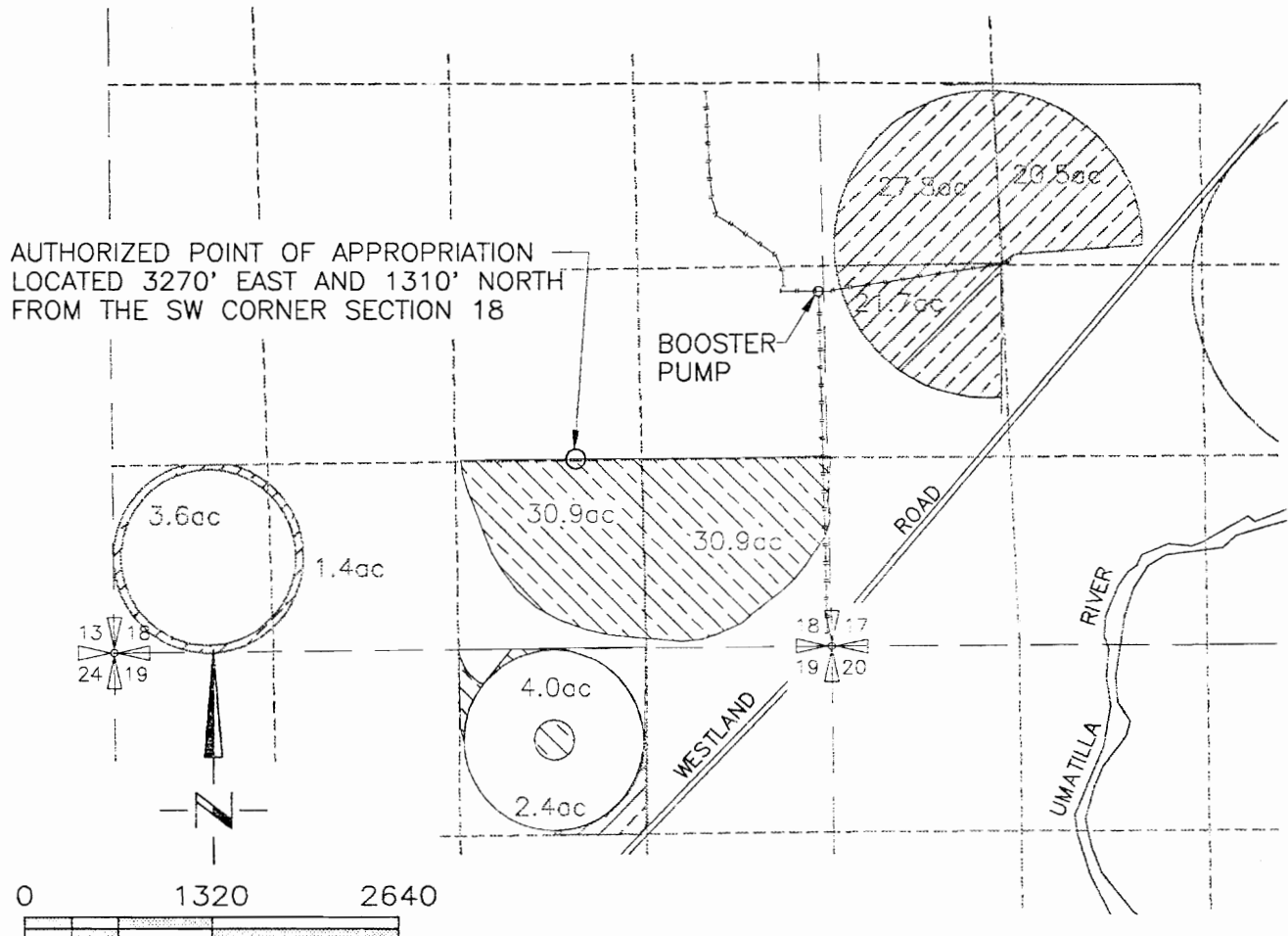
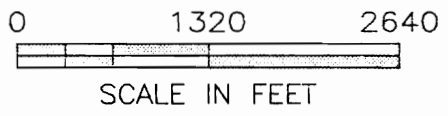


WESTLAND IRRIGATION DISTRICT TEMPORARY
 TRANSFER OF 79.8 ACRES OF UMATILLA RIVER
 RIVER DECREED 1907 PRIMARY AND
 79.8 ACRES SUPPLEMENTAL MCKAY RESERVOIR
 T.4N., R.28E. W.M.

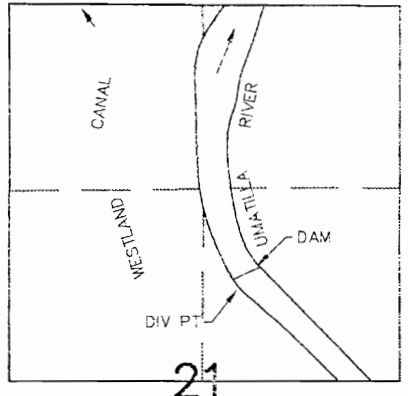

RECEIVED
 JAN 23 1997
 WATER RESOURCES DEPT.
 SALEM, OREGON



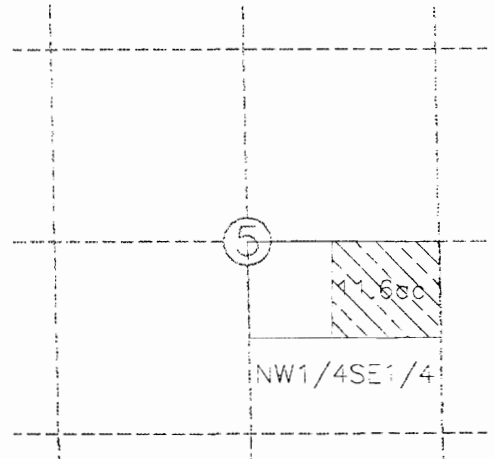
AUTHORIZED POINT OF APPROPRIATION
 LOCATED 3270' EAST AND 1310' NORTH
 FROM THE SW CORNER SECTION 18



T.3N., R.29E., W.M.



DIV PT LCT N.76°45'56"E. 2913.19' FROM W.1/4 COR. SEC 21



NOTE: THE PURPOSE OF THIS MAP IS TO IDENTIFY THE APPROXIMATE LOCATION OF THE WATER RIGHT. IT IS NOT INTENDED TO PROVIDE INFORMATION RELATIVE TO THE LOCATION OF PROPERTY OWNERSHIP BOUNDARY LINES.

COPY

12/26/96
 3522.049
 3522BREW.DWG

T 7689