

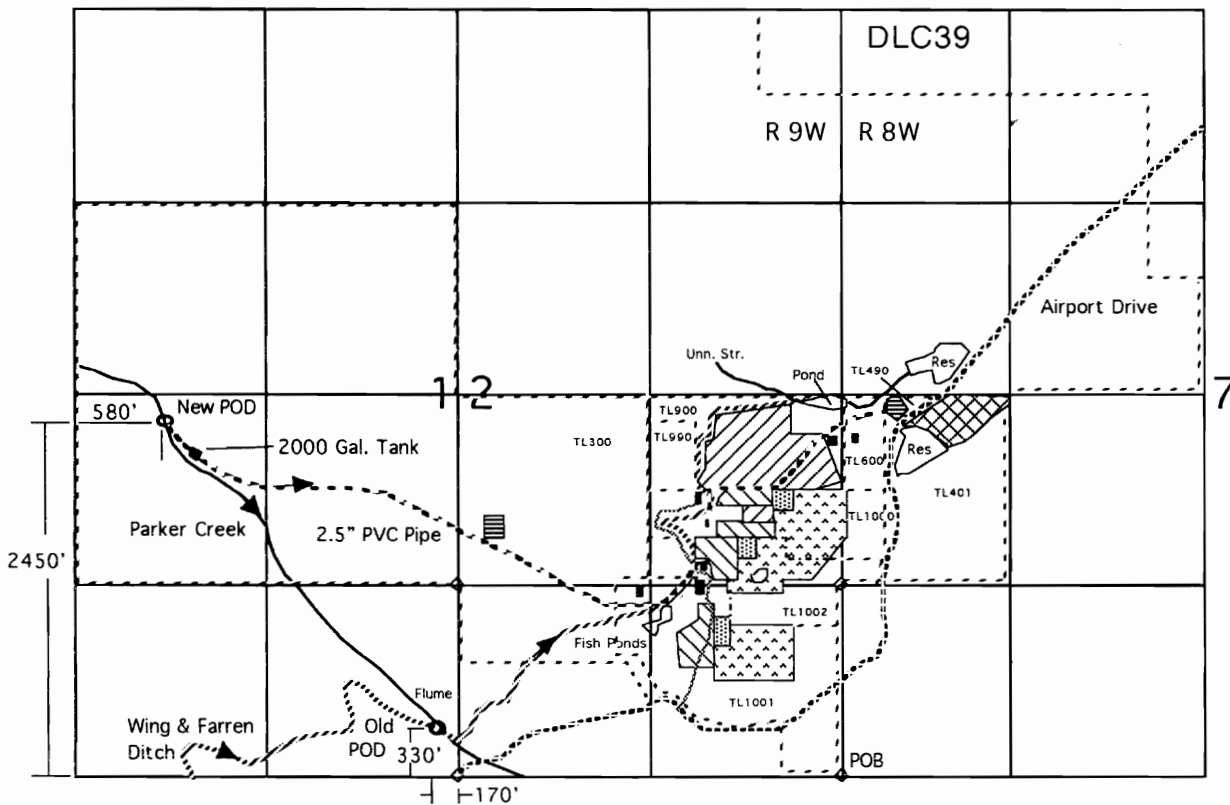
FINAL PROOF SURVEY UNDER T-7729







T 40 S, R 8 & 9 W; WM

September 15, 2000

N

1"=1320'



- 
 Final proof T-7729 rights with a June 16, 1965 priority from Parker Creek.
 0.4 acres NW1/4 SE1/4, Sec 12, T40S, R9W
 0.4 acres NW1/4 SW1/4, Sec 7, T40S, R8W (also supplemental Certificate 57309)
- 
 Remaining from Certificates 39784 (primary), and 39776 and 57309 (supplementals).
 The priorities are June 20, 1965 from a reservoir; June 16, 1965 from Parker Creek;
 and February 9 or May 9, 1974 from Rough and Ready Creek respectively.
 3.6 acres NW1/4 SW1/4, Sec 7, T40S, R8W
- 
 * T-5891 rights with a June 21, 1938 priority from Parker Creek.
 1.0 acres S1/2 NE1/4 SE1/4, Sec 12, T40S, R9W
 0.5 acres SE1/4 SE1/4, Sec 12, T40S, R9W
- 
 * T-5891 rights with a Sept 15, 1899 priority from Rough and Ready Creek.
 4.2 acres S1/2 NE1/4 SE1/4, Sec 12, T40S, R9W
 2.0 acres SE1/4 SE1/4, Sec 12, T40S, R9W
- 
 * T-5891 rights with a June 21, 1938 priority from Rough and Ready Creek.
 7.2 acres S1/2 NE1/4 SE1/4, Sec 12, T40S, R9W
 4.4 acres SE1/4 SE1/4, Sec 12, T40S, R9W
 0.3 acres NW1/4 SW1/4, Sec 7, T40S, R8W
- 
 Certificate 55919 (remaining right from *T-5891)
 with a Sept 15, 1899 priority from Rough and Ready Creek.
 8.0 acres N1/2 NE1/4 SE1/4, Sec 12, T40S, R9W
 0.4 acres S1/2 NE1/4 SE1/4, Sec 12, T40S, R9W

* A final proof claim of beneficial use report and map were submitted on February 14, 1999 for T-5891.

This map was prepared for Mallory L. Sanford and Shelton Pace.
 They own tax lots 300 and 490 respectively.

RECEIVED

SEP 21 2000

WATER RESOURCES DEPT.
 SALEM, OREGON

7-15-2000
John R. Lyford
 exp. 12-31-2000

This map was prepared for the purposes of identifying the location of water rights only and is not intended to provide legal dimensions or the location of property ownership lines.