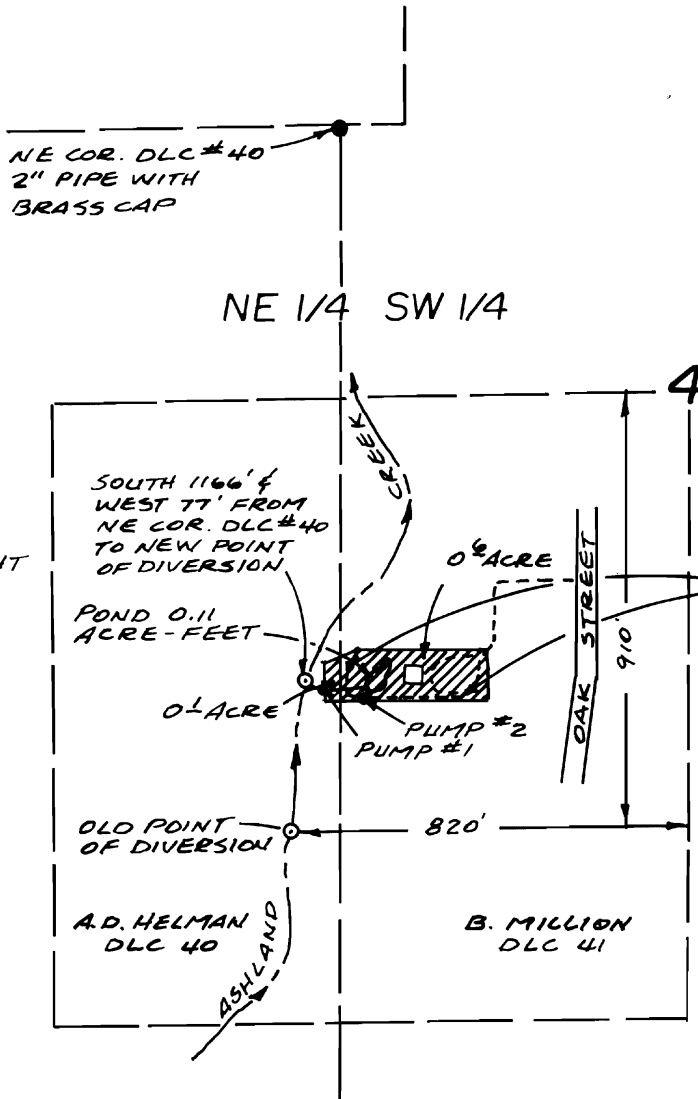


T. 39 S., R. 1 E., W. M.
(TRANSFER POINT OF DIVERSION)


RECEIVED

SEP 20 1999

WATER RESOURCES DEPT
SALEM, OREGON



//// - IRRIGATED AREA OF
KLINGER WATER RIGHT
NOW OWNED BY
TOLLIVER

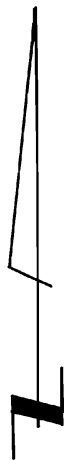


TRANSFER APPLICATION MAP

CERTIFICATE NO. T-7746

APPLICANT: HOWARD A. TOLLIVER
779 OAK ST.
ASHLAND, OR. 97520

NOTE: THIS MAP IS NOT TO BE
UTILIZED FOR BOUNDARY SURVEYS



SCALE: 1" = 400'