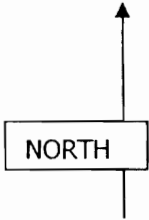


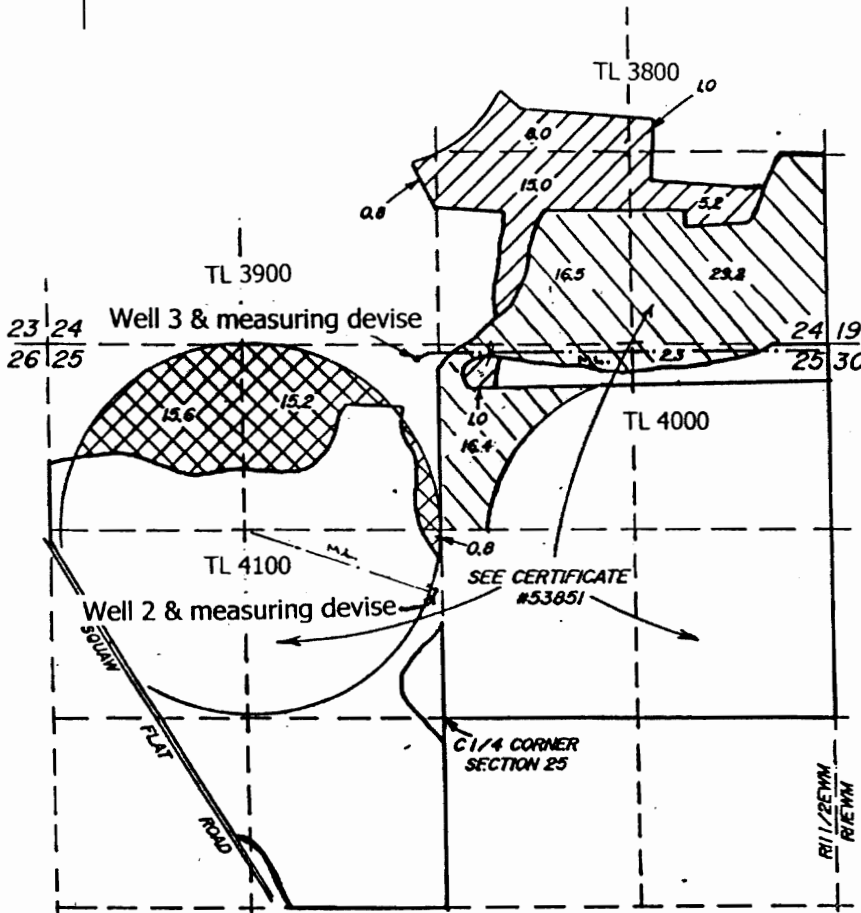
FINAL PROOF SURVEY MAP for G-13013 AND T-7748
 JELD-WEN
 Timber & Ranches
 T 37 S R 11 1/2 E, W.M.






RECEIVED

JAN 31 2007

WATER RESOURCES DEPT
 SALEM, OREGON

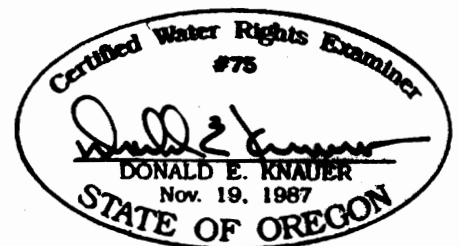


-  G-13013
Irr. Well 3
-  Irr. Well 2
-  T-7748
Irr. Well 3

Well 2: 900' N & 50' W from the C 1/4 cor. Sec. 25
 Well 3: 100' S & 2530' E from the NW cor. Sec. 25

Scale 4" = 1 mile

This map is not intended to provide legal dimensions or locations of property ownership lines.



RENEWAL DATE: 6-30-2007