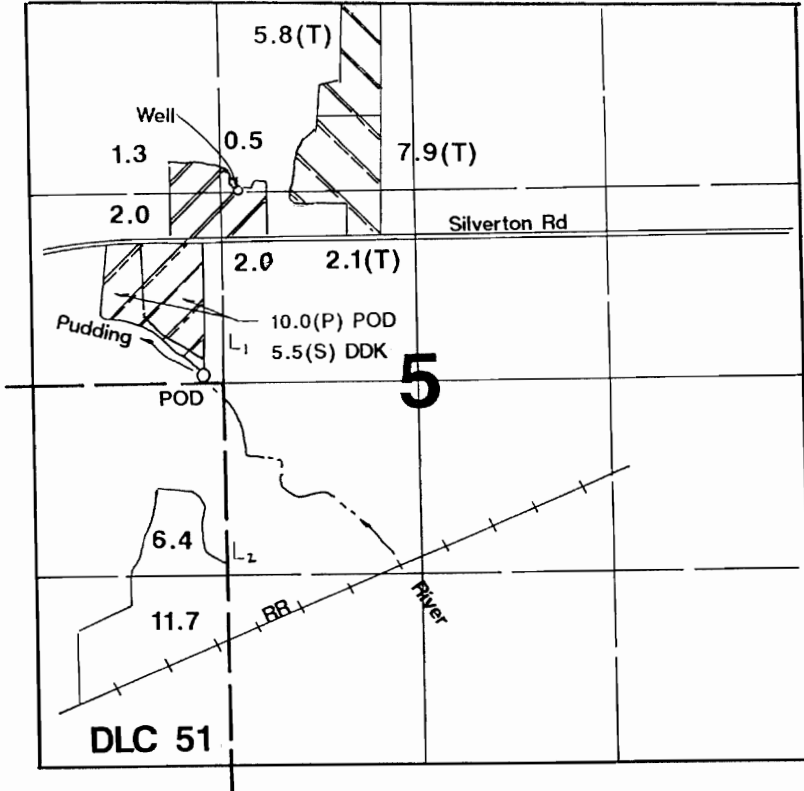
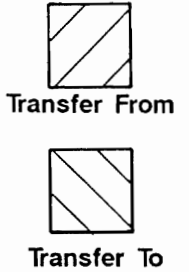


T.7S., R.1W., W.M.

8.9T



1" = 1320'



POD located 90'N & 4080'W from E $\frac{1}{4}$ corner Section 5.
Well located 1270'S & 1470'E from NW corner Section 5.

RECEIVED


MAY 08 1997

WATER RESOURCES DEPT.
SALEM, OREGON

Application Map

Ivan Schurter

Transfer #: T-7751



THIS MAP WAS PREPARED FOR THE PURPOSE OF IDENTIFYING THE LOCATION OF A WATER RIGHT ONLY AND IS NOT INTENDED TO PROVIDE LEGAL DIMENSIONS OR LOCATION OF PROPERTY OWNERSHIP LINES.