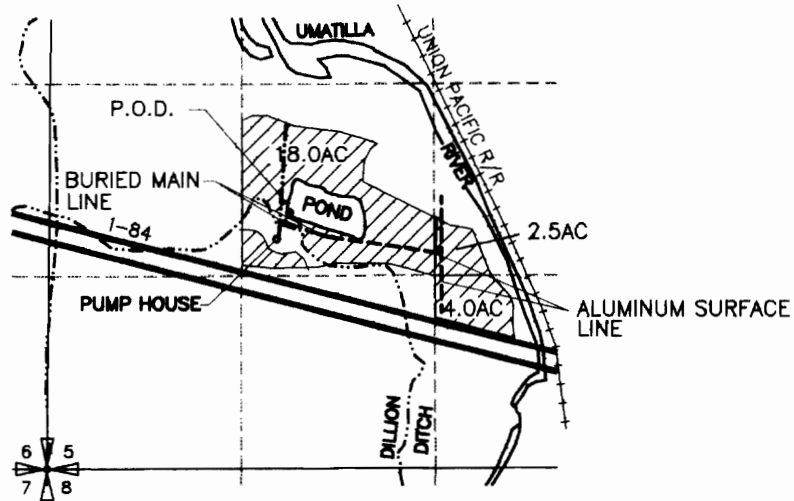


RECEIVED

OCT 12 1998

WATER RESOURCES DEPT.
SALEM, OREGON

T3N R29E W.M.

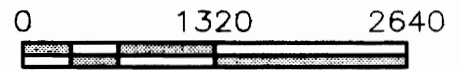




P.O.D. GRAVEL PIT LOCATED AT 1600'E & 1580'N
SW CORNER SECTION 5

FINAL PROOF SURVEY

UNDER
I-7766
IN NAME OF

DARWIN NETHERDA



 AREA OF WATER RIGHTS CLAIMED
IRRIGATED BY NETHERDA

NOTE: THE PURPOSE OF THIS MAP IS TO IDENTIFY THE APPROXIMATE LOCATION OF THE WATER RIGHT. IT IS NOT INTENDED TO PROVIDE INFORMATION RELATIVE TO THE LOCATION OF PROPERTY OWNERSHIP BOUNDARY LINES.