

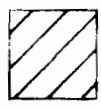
RECEIVED

MAY 8 1997

WATER RESOURCES DEPT.  
SALEM OREGON

# MAP TO ACCOMPANY APPLICATION FOR WATER RIGHT TRANSFER

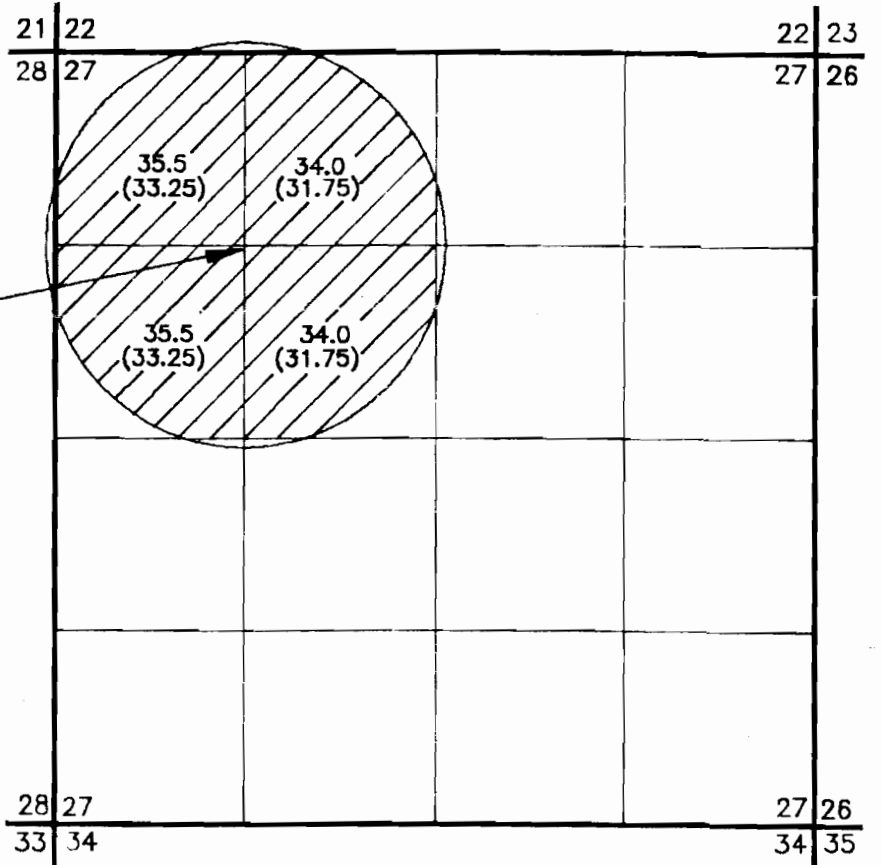
LOCATED IN SECTIONS 9, 27 AND 32 TOWNSHIP 27 SOUTH, RANGE 16 EAST, W.M. LAKE COUNTY OREGON



WATER RIGHT UNDER CERTIFICATE #52875 IN SECTION 27 TOWNSHIP 27 SOUTH RANGE 16 EAST W.M. 9 ACRES TO BE TRANSFERRED TO THE NE 1/4 OF SECTION 9 TOWNSHIP 27 SOUTH RANGE 16 EAST W.M.

2.25 ACRES WILL BE TRANSFERRED FROM THE NE 1/4, SE 1/4, SW 1/4 AND THE NW 1/4 OF THE NW 1/4 OF SECTION 27. THE AREA WILL BE TAKEN FROM THE OUTER EDGE OF THE WATER RIGHT.

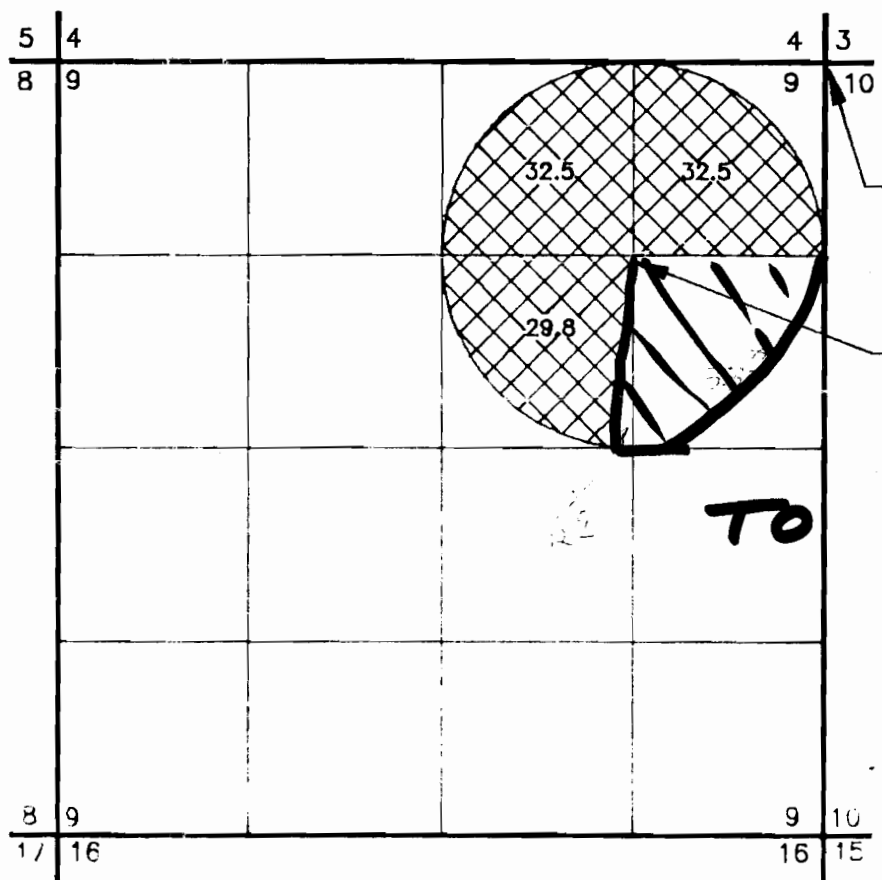
ACRES IN BRACKETS ARE AFTER TRANSFER.



EXISTING WELL, 1350 FEET SOUTH AND 1350 FEET WEST OF THE NORTH ONE QUARTER CORNER OF SECTION 27.



94.8 ACRES TO BE TRANSFERRED TO THE NE 1/4 OF SECTION 9, TOWNSHIP 27 SOUTH, RANGE 16 EAST, W.M.



FOUND 3/4 INCH IRON PIPE

PROPOSED WELL LOCATION 1320 FEET WEST AND 1350 FEET SOUTH OF THE NE CORNER OF THE SECTION.


### LEGEND

- SECTION LINE
- 1/4 SECTION LINE
- 1/16 SECTION LINE

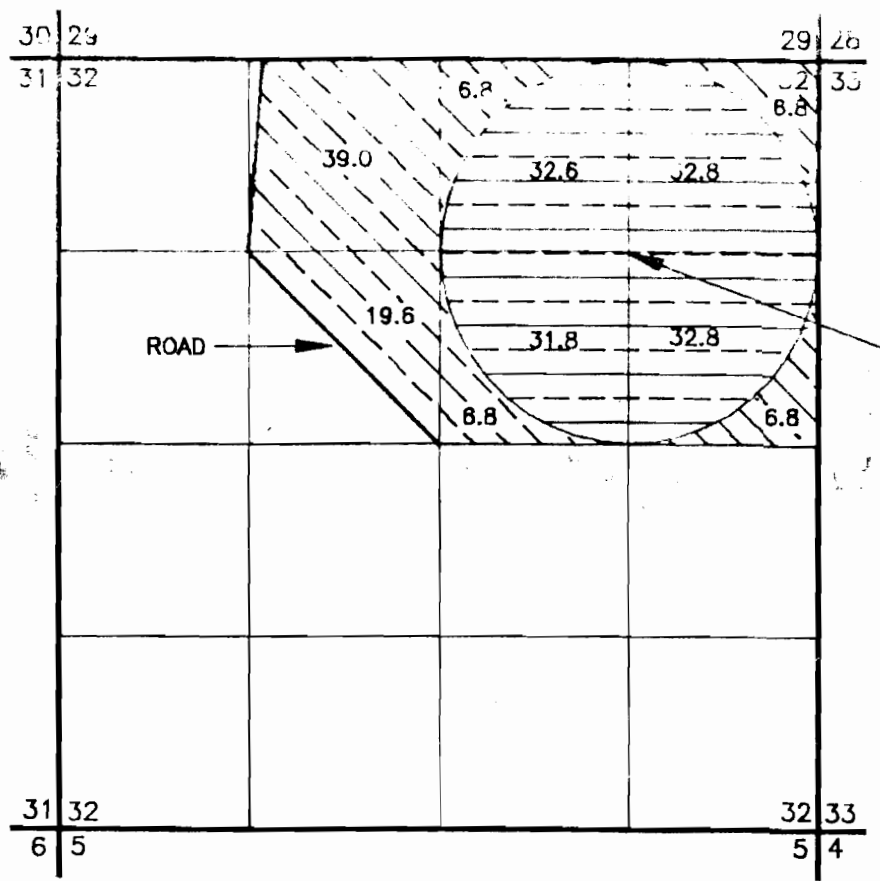
NOTE: PREPARATION OF THIS MAP IS FOR WATER RIGHTS ONLY. IT HAS NO INFO OR DIMENSIONS OF PROPERTY BOUND.



85.8 ACRES OF WATER RIGHTS UNDER CERTIFICATE #27101 TO BE TRANSFERRED TO THE NE 1/4 OF SECTION 9, TOWNSHIP 27 SOUTH, RANGE 16 EAST, W.M.




130.0 ACRES OF WATER RIGHTS UNDER CERTIFICATE #27101 TO REMAIN IN PLACE.



EXISTING WELL, 1320 FEET SOUTH AND 1320 FEET WEST OF THE NE CORNER OF SECTION 32.

T-7767



PREPARED FOR:  
K & E FARMS  
P.O. BOX 266  
CHRISTMAS VA

PREPARED BY:  
ANDERSON ENGINEERING  
618 SOUTH FIRST  
P.O. BOX 28  
LAKEVIEW, OREGON 97036  
(503) 947-4407

MAY 10, 1993

T-7025