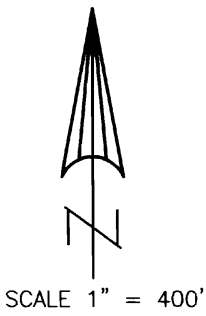
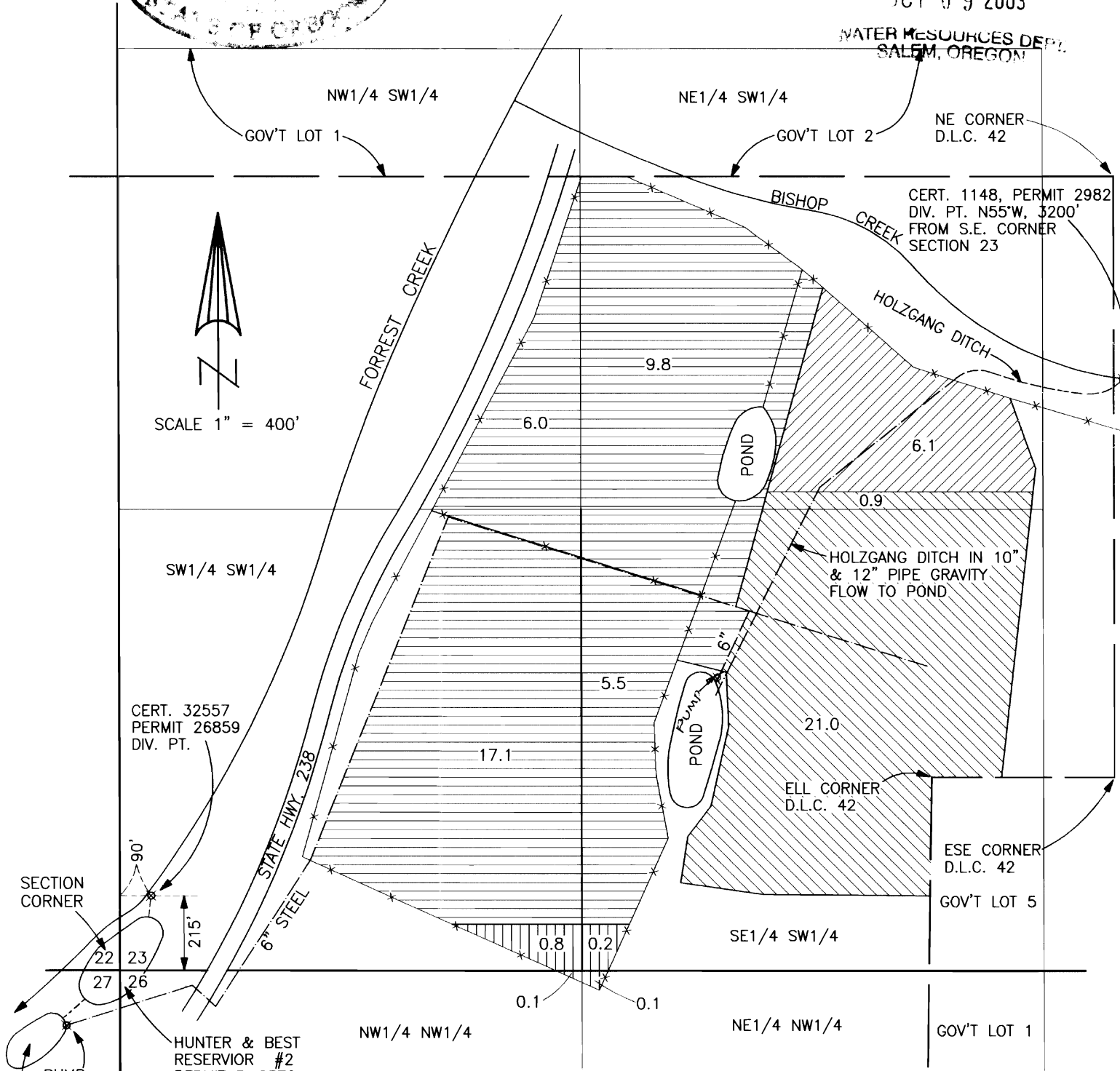


T.38S.,R.3W.,W.M.

RECEIVED

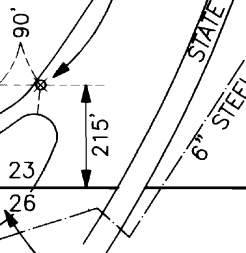
OCT 09 2003

WATER RESOURCES DEPT.
SALEM, OREGON



CERT. 32557
PERMIT 26859
DIV. PT.





CERT. 1148, PERMIT 2982
DIV. PT. N55°W, 3200'
FROM S.E. CORNER
SECTION 23



HUNTER & BEST
RESERVIOR #2
PERMIT R-2370

BEST
#1
2370

NOTE: MAP PREPARED FOR
WATER RIGHT PURPOSES ONLY,
NOT FOR PROPERTY BOUNDARY
LOCATIONS.

-  = PORTION OF CERT. 1148, PERMIT 2982 MODIFIED (NEW PLACE OF USE) BY T-7776, ALSO SUPPLEMENTAL FROM CERT. 32557, PERMIT 26859 MODIFIED BY T-7776
-  = PORTION OF CERT. 32557, PERMIT 26859 MODIFIED (NEW PLACE OF USE) BY T-7776
-  = PORTION OF CERT. 1148, PERMIT 2982, NO CHANGE
-  = PORTION OF CERT. 32557, PERMIT 26859, NO CHANGE

CLAIM OF BENEFICIAL USE MAP

APPLICATION No. T-7776

IN THE NAME OF
APPLEGATE INVESTMENTS, INC. (BILLY JOE HUNTER)

MAP PREPARED SEPTEMBER 26, 2003 BY GARY D. KAISER