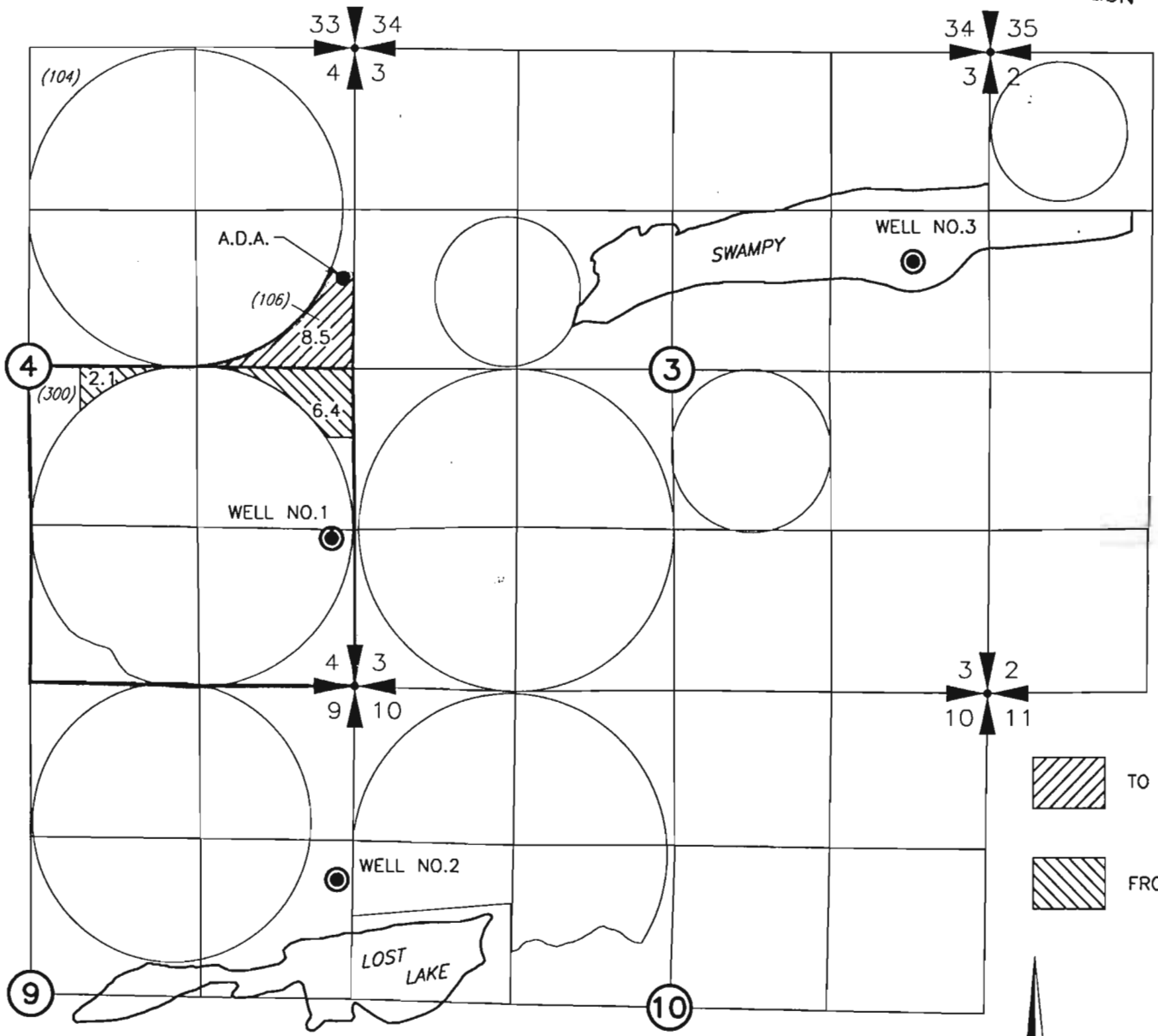


APPLICATION MAP for T. HANSELL AMENDING PERMIT NO.G10651 T. 3N., R. 27 E. W.M., MORROW COUNTY

RECEIVED

SEP 20 1999

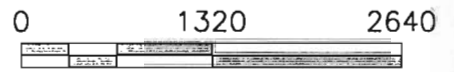
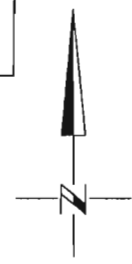
WATER RESOURCES DEPT.
SALEM, OREGON



A.D.A.—ADDITIONAL POINT OF APPROPRIATION:
792' NORTH AND 40' WEST FROM THE E 1/4 CORNER SECTION 4

———— TAXLOT BOUNDARY
(106) TAXLOT NUMBER

TO
 FROM



SCALE IN FEET

NOTE:
THE PURPOSE OF THIS MAP IS TO IDENTIFY THE APPROXIMATE LOCATION OF THE WATER RIGHT. IT IS NOT INTENDED TO PROVIDE INFORMATION RELATIVE TO THE LOCATION OF PROPERTY OWNERSHIP BOUNDARY LINES.

SCM Consultants, Inc. Architects & Engineers
Kennewick, WA 99336

3522.113
3522-113.DWG
8/3/99