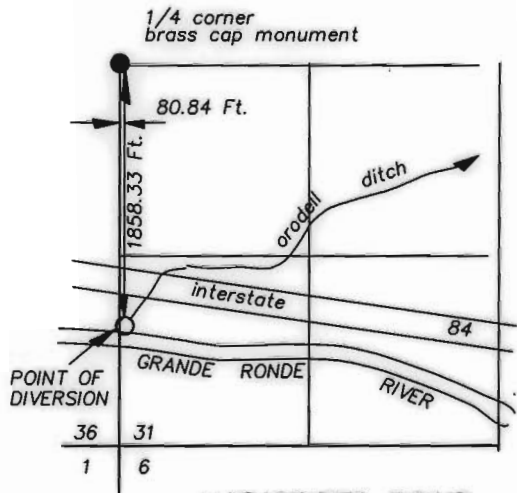


T 2 S R 38 E




T 2 S R 38 E



AUTHORIZED POINT OF DIVERSION




SCALE: 1"=1320'



October 19, 2004

FINAL PROOF MAP FOR  
 CHANGE OF POINT OF  
 DIVERSION  
 FOR  
 Robert Jellum



BY  
 BAGETT - GRIFFITH & BLACKMAN  
 2006 ADAMS AVENUE  
 LAGRANDE, OREGON 97850

NOTE: The preparation of this map was for the purpose of identifying the location of the proposed water right and has no intent to provide dimensions or location of property ownership lines. Location information shown hereon was furnished by the applicant.

Application No. T-8356  
 Permit Number T-8356