

T 7837


Umatilla County
Assessment/Taxation
Use Only


AUG 25 1997

WATER RESOURCES DEPT.
SALEM, OREGON

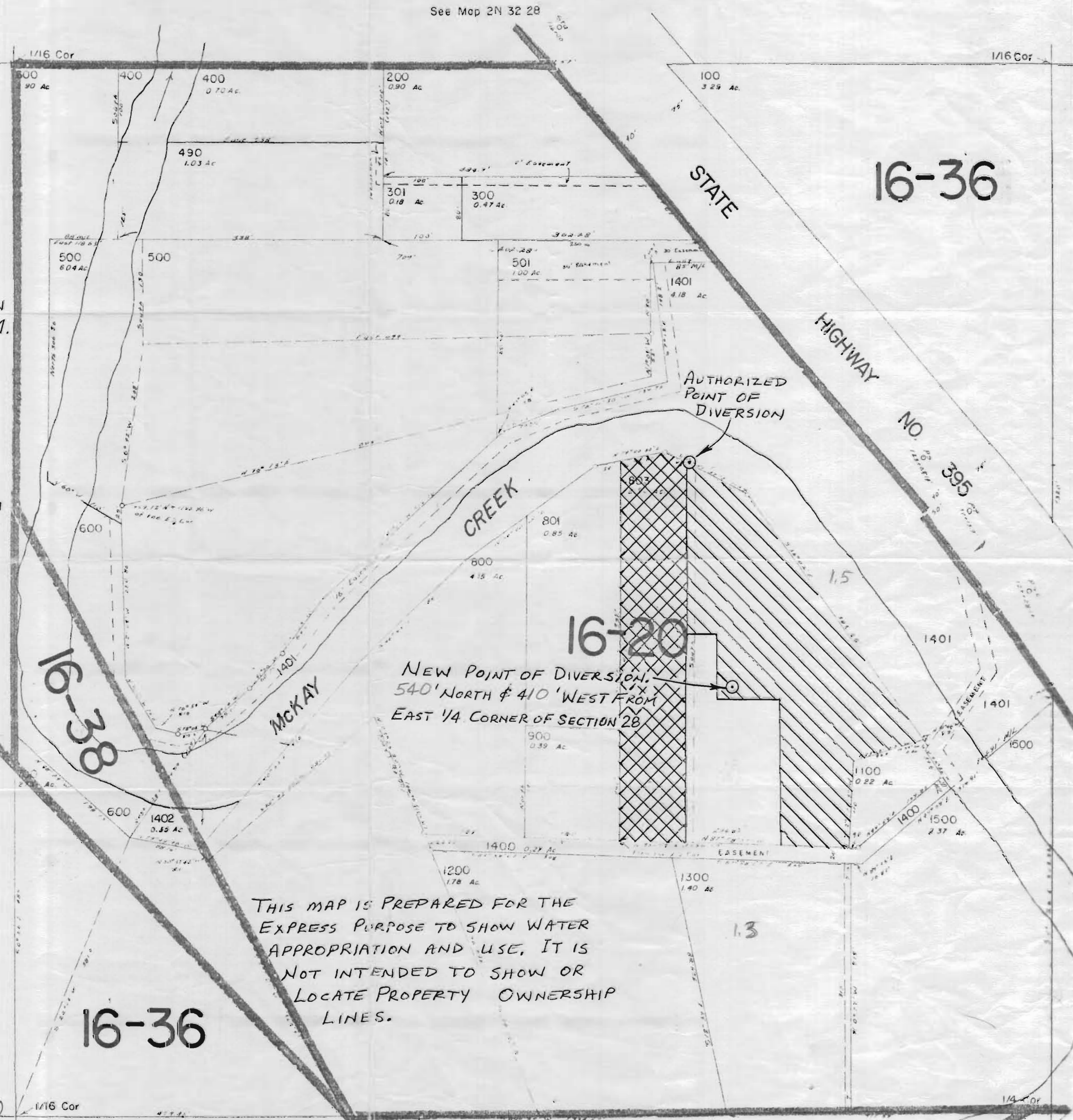
Aerial

LEGEND

 = AREA UNDER IRRIGATION - 1.47 ACRES FROM AUTHORIZED POINT OF DIVERSION 815' N & 465' W FROM THE EAST 1/4 CORNER, SECTION 28, BEING WITHIN THE SE 1/4, NE 1/4 OF SAID SECTION 28, T2N, R32E, W.M.

 = AREA UNDER IRRIGATION - 0.94 ACRES FROM AUTHORIZED POINT OF DIVERSION LOCATED AT THE MCKAY DAM IN THE SW 1/4 SE 1/4 SECTION 34, T2N, R32E, W.M. (MARION JACK IRRIGATION CO. DITCH DIVERSION)

TOTAL AREA IRRIGATED:
1.47 + 0.94 = 2.41 ACRES



THIS MAP IS PREPARED FOR THE EXPRESS PURPOSE TO SHOW WATER APPROPRIATION AND USE. IT IS NOT INTENDED TO SHOW OR LOCATE PROPERTY OWNERSHIP LINES.

SCALE:
1"=100'

T 7837
Dennis L. Gaylord
Certified Water Right Examiner
53
Dennis L. Gaylord
Nov. 19, 1987
STATE OF OREGON
Renews 6/30/97

PREPARED BY:
DENNIS L. GAYLORD, CWRE
4107 S.W. LAKE DRIVE
PENDLETON, OR 97801
541-276-6260
DEC 19, 1995

MAP TO ACCOMPANY TRANSFER
APPLICATION-CHANGE IN POINT OF DIVERSION
NELS R. NELSON, DMD
See Map 2N 32 28