

Potlatch Hybrid Poplar Program




Water Right Temporary Transfer Application _____

Exhibit C - Temporary Acres Needed by Subdivision - Phase 6 and 7 Development

RECEIVED

AUG 24 1997

STATE OF MONTANA

-  Sections
-  Parcels
-  Road Centerlines

Township 4 North - Range 26 East

Scale: 1 inch (map) = 1320 feet (ground)
(1 : 15840)

Map Date: August 11, 1997

 Subdivisions Needing Temporary Acres
 Temporary Transfer Acres Needed

