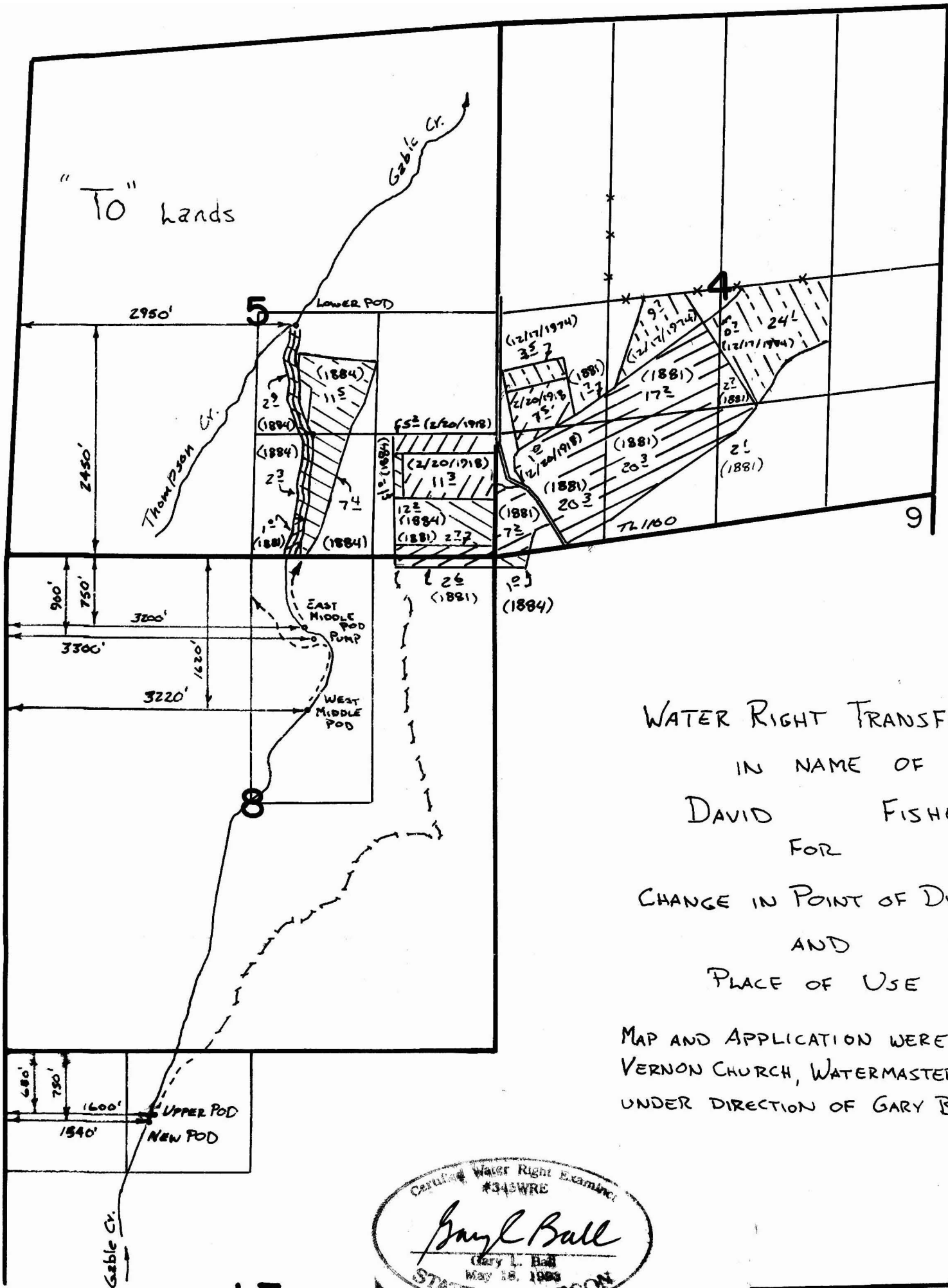


T. 12S., R. 21E., W.M.



"To" Lands

- 1881
- 1884
- 2-20-1918
- 12-17-1974

RECEIVED

APR 29 2002

WATER RESOURCES DEPT.
SALEM, OREGON

RECEIVED

APR 08 2002

WATER RESOURCES DEPT.
SALEM, OREGON

WATER RIGHT TRANSFER MAP

IN NAME OF

DAVID FISHER


FOR

CHANGE IN POINT OF DIVERSION

AND

PLACE OF USE

MAP AND APPLICATION WERE PREPARED BY
VERNON CHURCH, WATERMASTER, DISTRICT 21, OWRD
UNDER DIRECTION OF GARY BALL, CWRE, OWRD



RENEWAL DATE: 12/31/2001

17


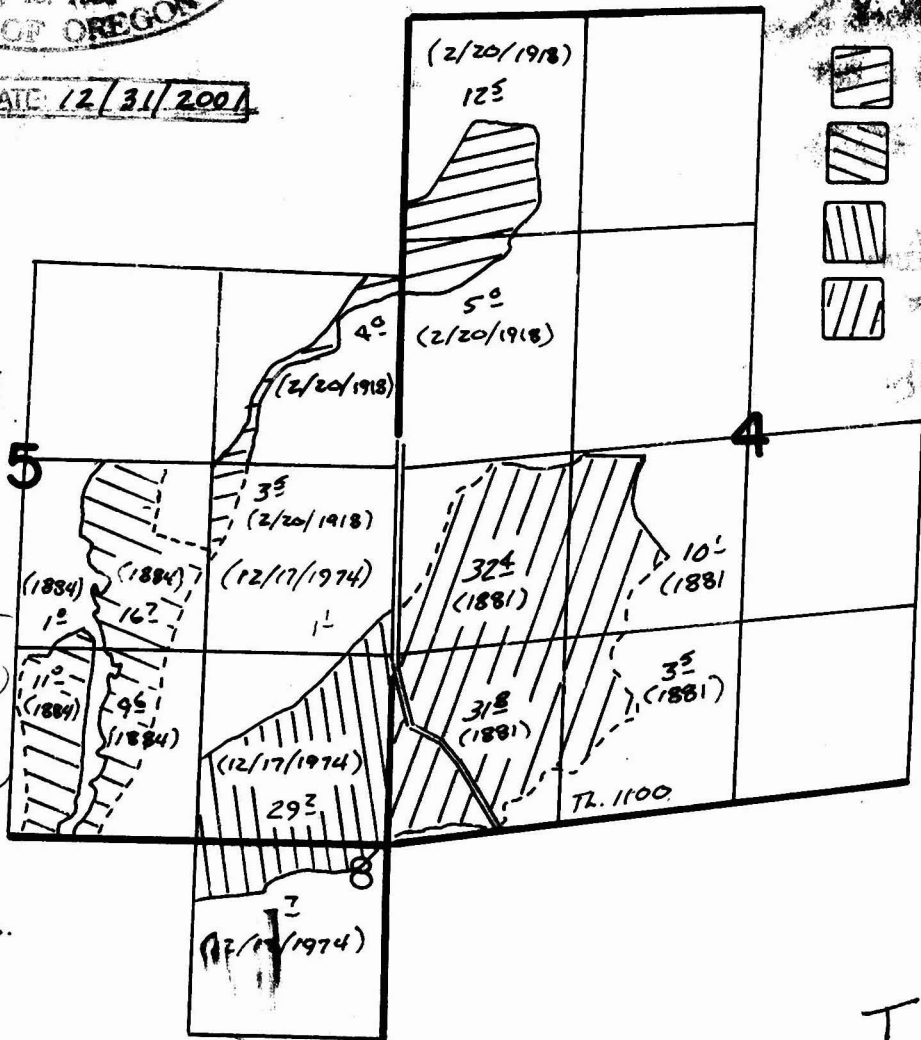
"From" Lands

- 2/20/1918 (C#10719)
- 1884 (C#49834)
- 12/17/1974 (C#46646)
- 1881 (C#13584)

RECEIVED

We agree with information, locations on the map and application for transfer.

Carl Fisher
David Fisher
Kathleen Fisher
Susan Fisher



The purpose of this map is for identifying the location of the water right only and is not intended to provide legal dimensions or location of property ownership lines.

T9104