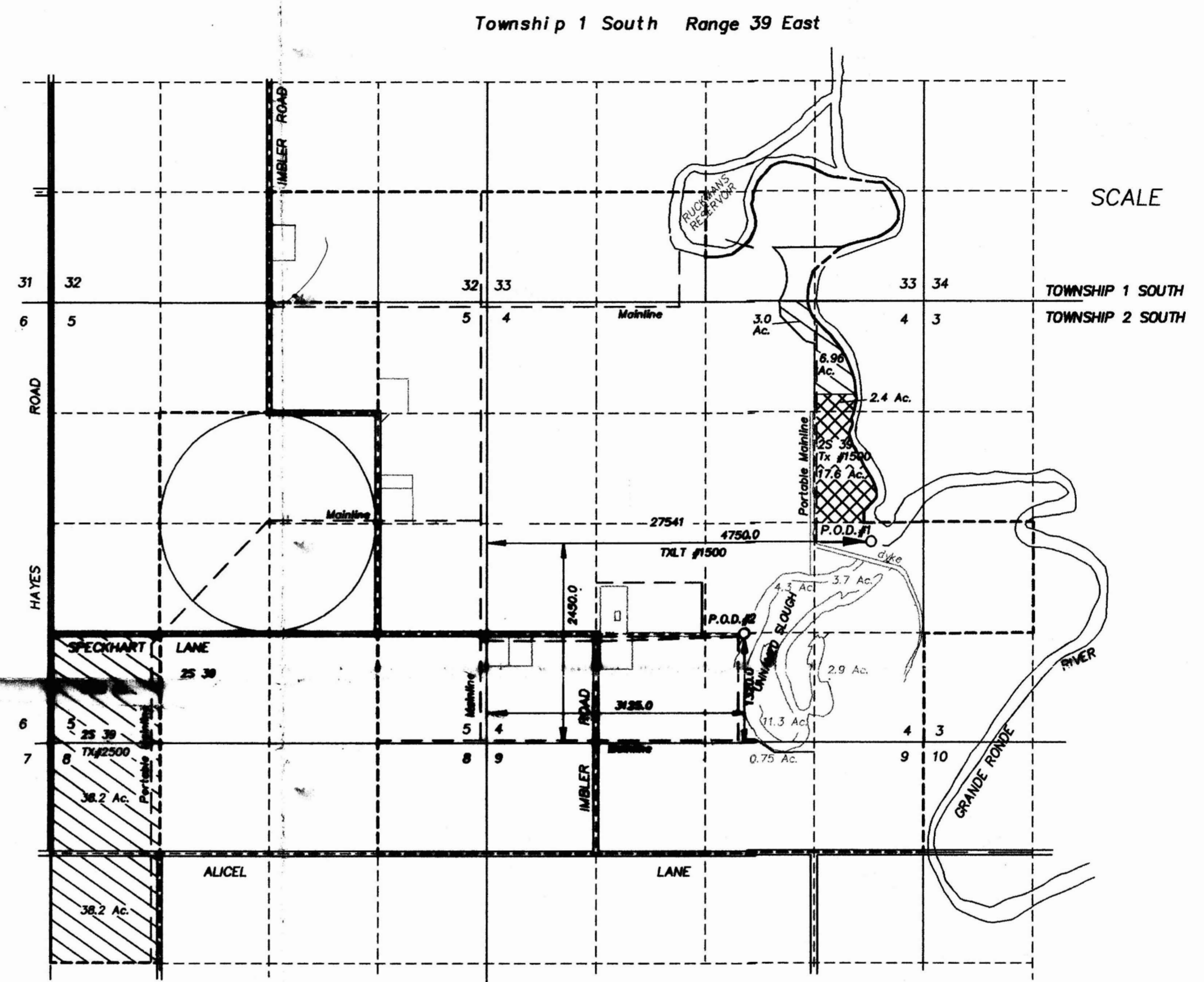
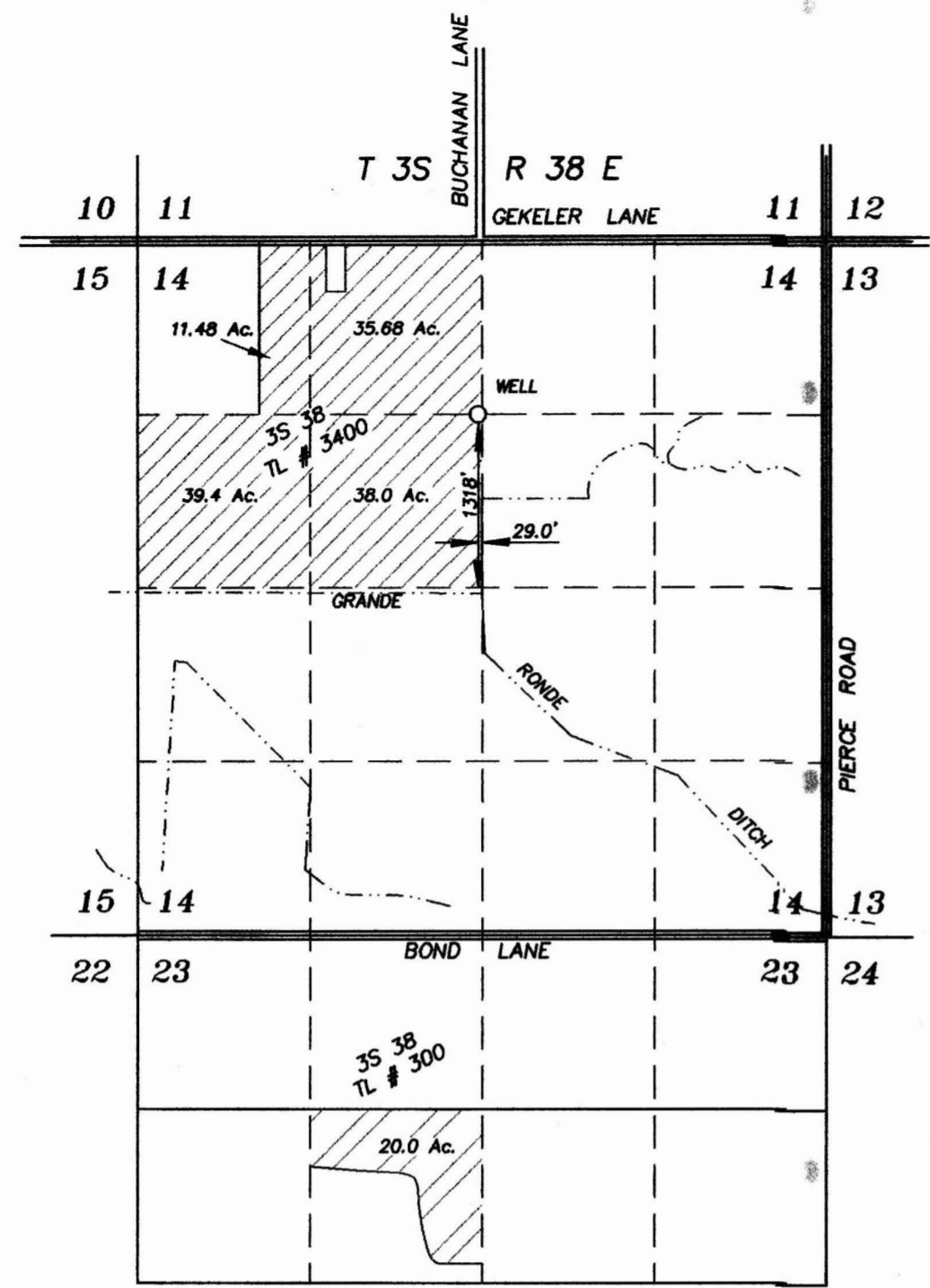
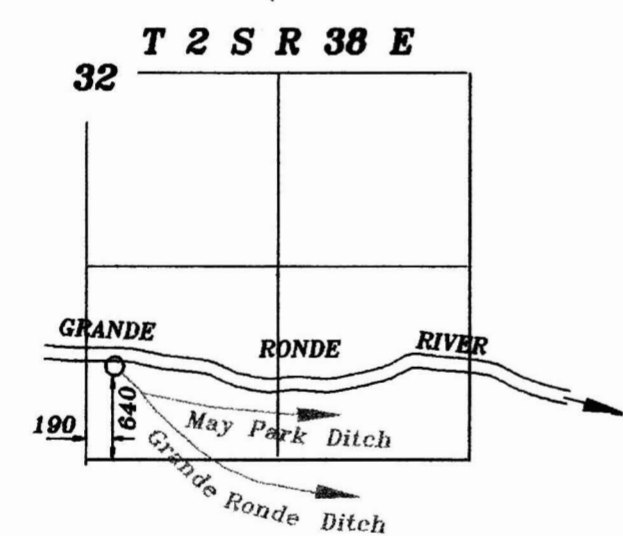


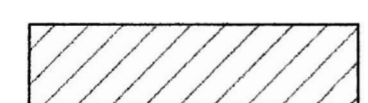
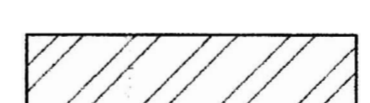
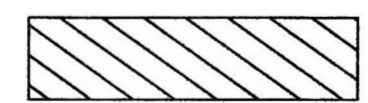


RECEIVED
MAY 20 2002
WATER RESOURCES DEPT
SALEM, OREGON



SCALE 1" = 1320'



**AUTHORIZED
POINT OF DIVERSION**

-  Lands to be transferred from Permit number 25403. Priority date January 23, 1958.
-  Lands to be transferred from Permit number 902 (cert.#79202). Priority date of July 25, 1911.
-  Lands receiving transferred rights from Permit number 25403.
-  Lands receiving transferred rights from Permit number 902 (cert.#79202). Priority date of July 25, 1911.
-  Alicel Irrigation District Boundary line.

Certified Water Right Examiner
021
Gregory T. Blackman
Gregory T. Blackman
Nov. 19, 1987
STATE OF OREGON

NOTE: The preparation of this map was for the purpose of identifying the location of the proposed water right and has no intent to provide dimensions or location of property ownership lines. Location information shown hereon was furnished by the applicant.

*Application Map of
Change of Place of Use And
Change of Point of Diversion
for
Kenneth and Grace Torkelson*
BY
BAGETT - GRIFFITH & BLACKMAN
2006 ADAMS AVENUE
LAGRANDE, OREGON 97850
May 9, 2002

APPLICATION NO. _____
PERMIT NUMBER _____

T-9131