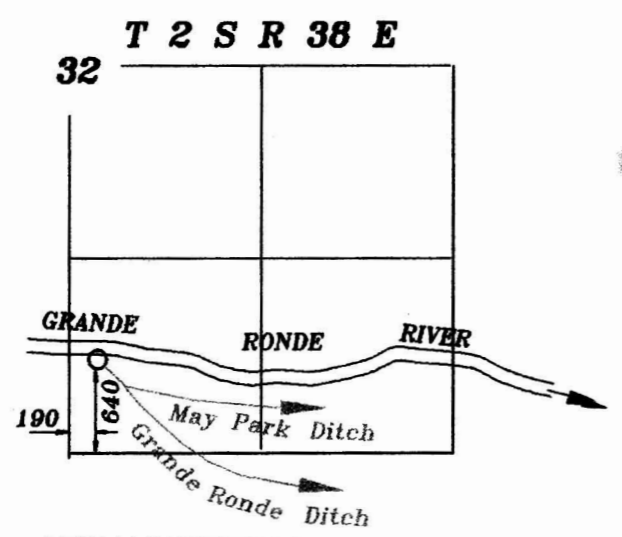
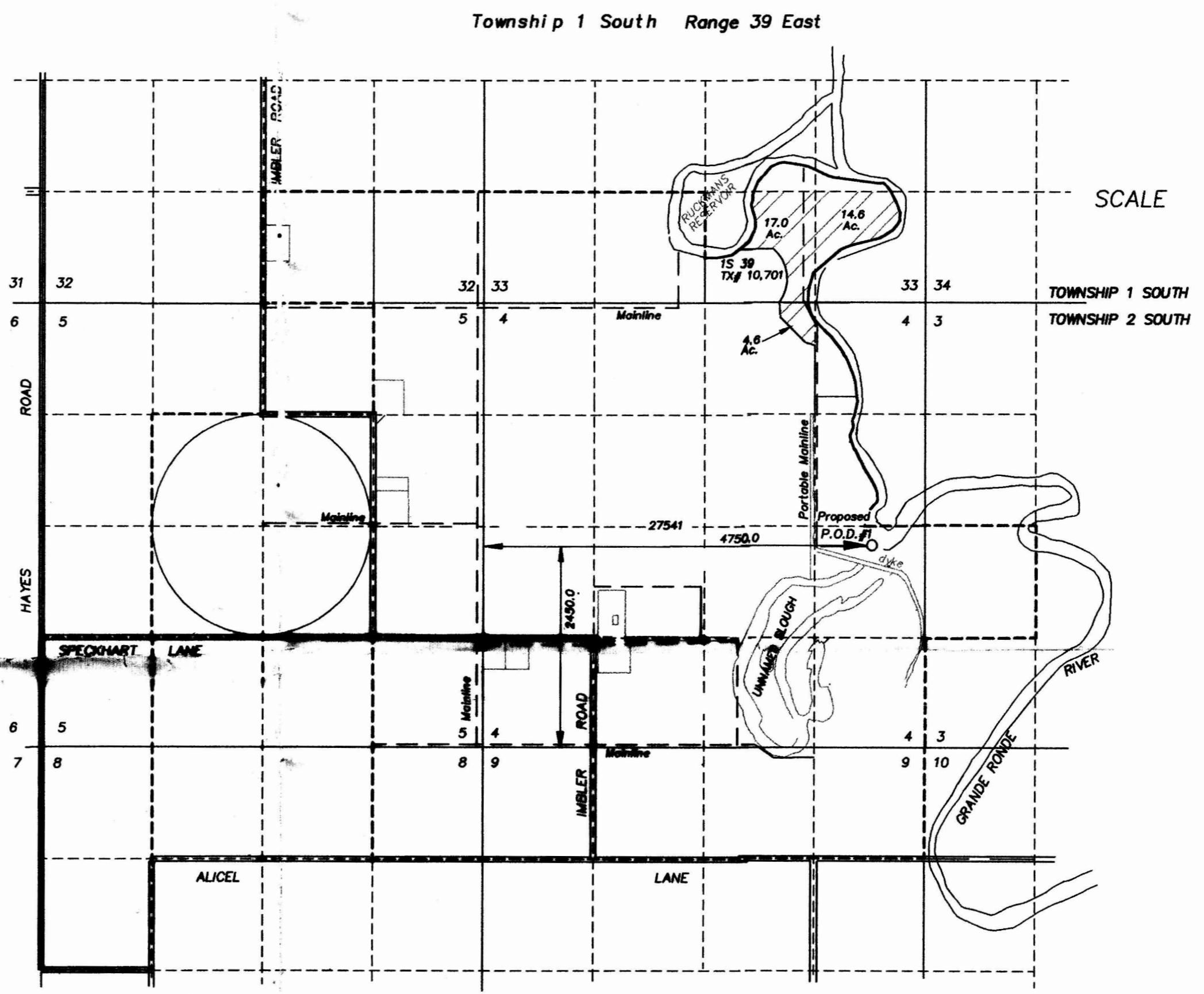
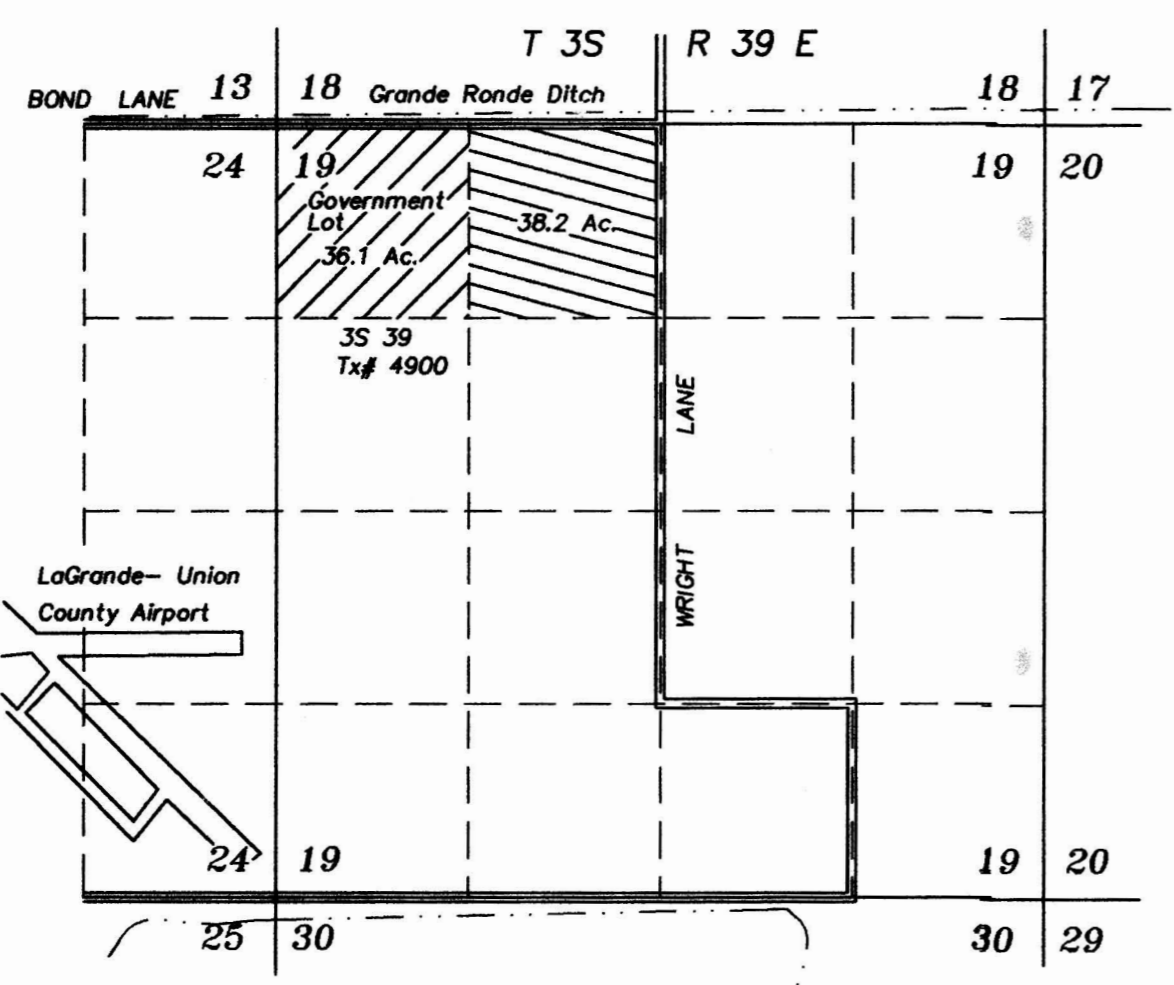


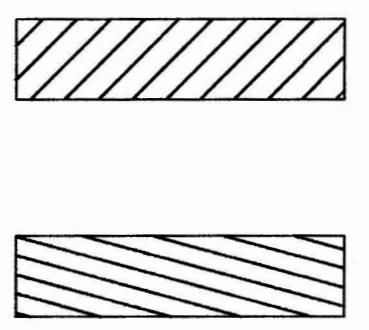
RECEIVED  
MAY 20 2002  
WATER RESOURCES DEPT  
SALEM, OREGON



SCALE 1" = 1320'

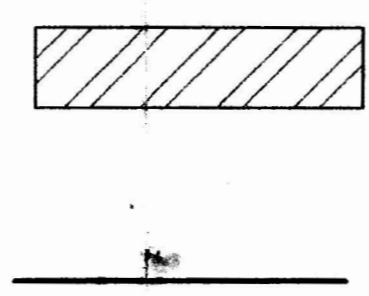


**AUTHORIZED  
POINT OF DIVERSION**




Lands to be transferred from Permit number 902, Certificate 79201. Priority date July 25, 1911.

Lands under Permit number 902, Certificate 79201. To remain in place.



Lands to receive transferred land from Permit number 902. (cert.#79202). Priority date of July 25, 1911.

Alicel Irrigation District Boundary line.



NOTE: The preparation of this map was for the purpose of identifying the location of the proposed water right and has no intent to provide of mentions or location of property ownership lines. Location information shown hereon was furnished by the applicant.

*Application Map of  
Change of Place of Use And  
Change of Point of Diversion  
for  
John L. & Nancy V. Rayburn*  
BY  
BAGETT - GRIFFITH & BLACKMAN  
2006 ADAMS AVENUE  
LAGRANDE, OREGON 97850  
May 9, 2002

APPLICATION NO. \_\_\_\_\_  
PERMIT NUMBER \_\_\_\_\_

T-9132