

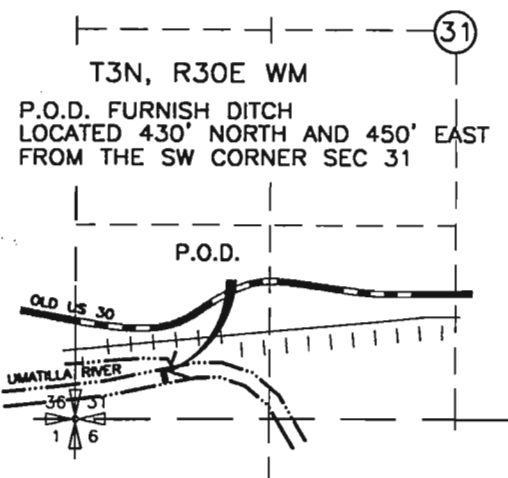
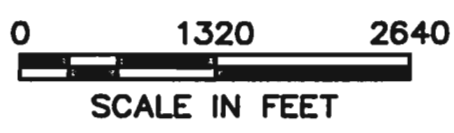
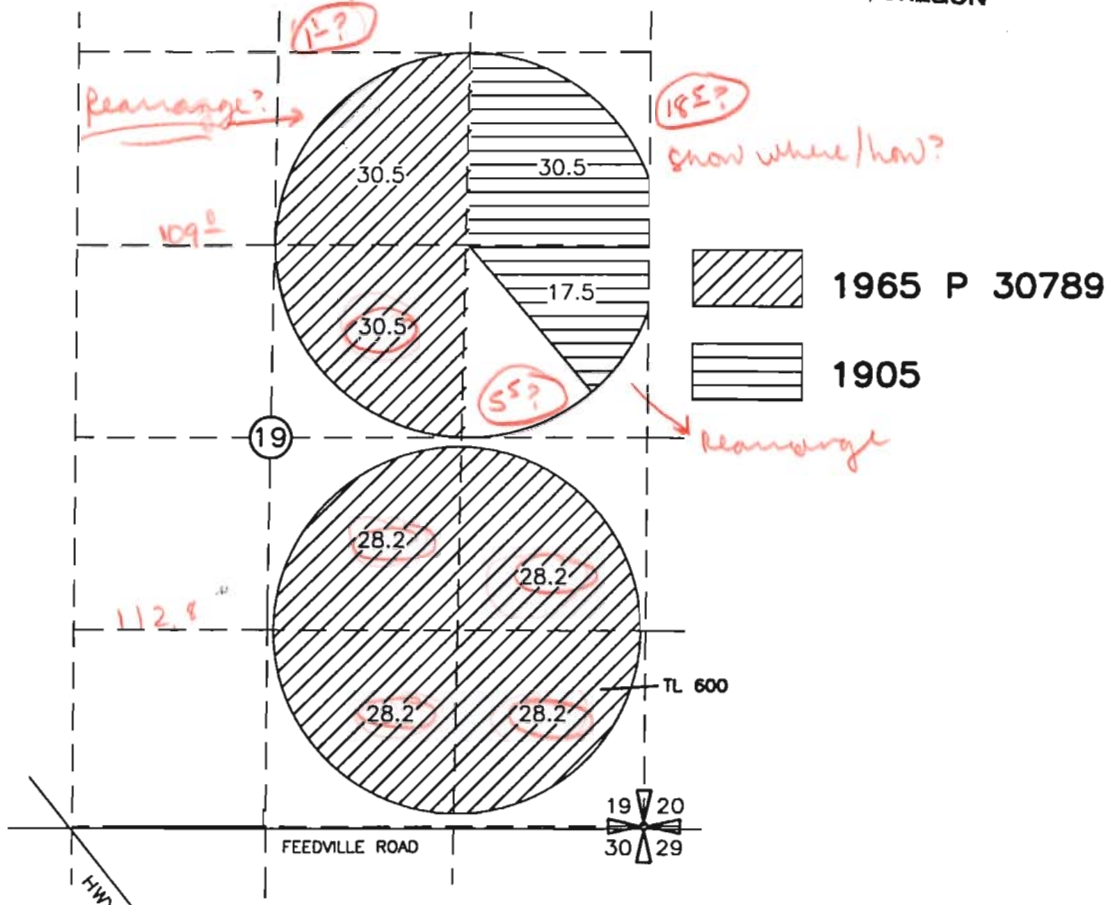
STANFIELD IRRIGATION DISTRICT
 PRIOR TO PRIOR (WINDBLOWN RANCH)
 LAPP TO PRIOR (WINDBLOWN RANCH)
 2000 TEMPORARY TRANSFER

RECEIVED

TO
 T4N R29E

JAN 03 2000

WATER RESOURCES DEPT.
 SALEM, OREGON



T-8396

NOTE:
 THE PURPOSE OF THIS MAP IS TO IDENTIFY THE APPROXIMATE LOCATION
 OF THE WATER RIGHT. IT IS NOT INTENDED TO PROVIDE INFORMATION
 RELATIVE TO THE LOCATION OF PROPERTY OWNERSHIP BOUNDARY LINES.