

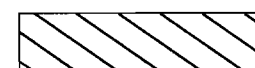
Lands irrigated under Permit Number T-6602. Owned by Rick and Janice Ewing



Lands owned by Rick and Janice Ewing receiving transferred rights from Certificate Number RD- 6499




Lands irrigated under Adjudication of GRANDE RONDE RIVER and TRIBUTARIES ABOVE and INCLUDING GORDON CREEK, Cert. # 67641 priority 1912.



Lands owned by Robert L. Brooks receiving transferred rights from Certificate Number RD- 6499.



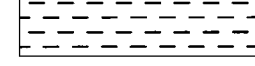
Lands irrigated under Permit RD-6499 to remain in place.



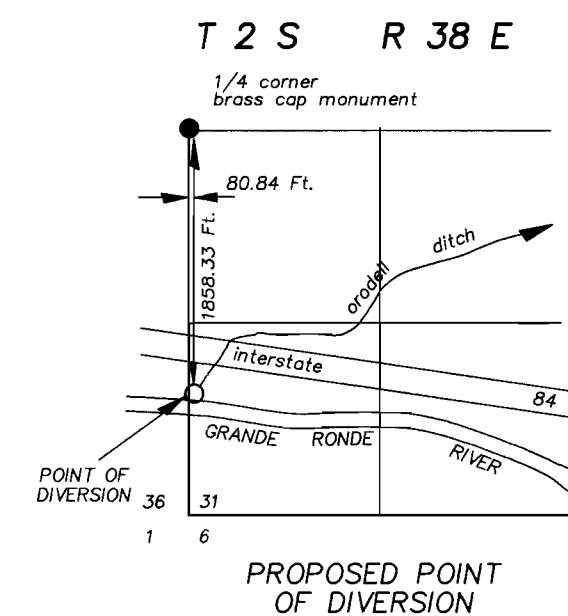
Lands owned by Robert O. Carver receiving transferred rights from Certificate Number RD 6499



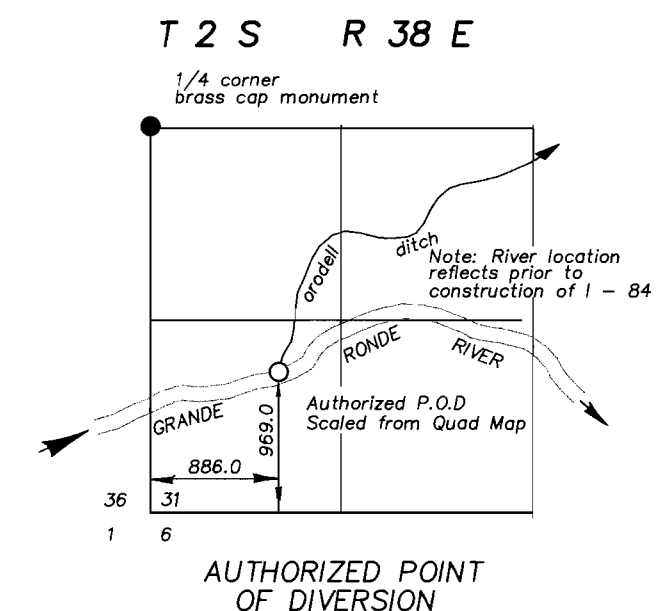
Lands irrigated under Permit RD-6499 to be transferred.



Lands irrigated under Adjudication of GRANDE RONDE RIVER and TRIBUTARIES ABOVE and INCLUDING GORDON CREEK, Cert. # 67641 priority 1912, owned by others.



SCALE 1" = 1320'



AUTHORIZED POINT OF DIVERSION

RECEIVED

DEC 2 1999

RESOURCES DEPT
LAUREL OREGON

APPLICATION MAP OF CHANGE IN PLACE OF USE AND POINT OF DIVERSION

FOR
JACQUETTA L. ZURBRICK
BY


BAGETT- GRIFFITH & BLACKMAN
2006 ADAMS AVENUE
LAGRANDE, ORE. 97850

December 2, 1999

APPLICATION NO. _____

PERMIT NO. _____

T-8382



NOTE: The preparation of this map was for the purpose of identifying the location of the proposed water right and has no intent to provide dimensions or location of property ownership lines. Location information shown hereon was furnished by the applicant.