

RECEIVED

MAR 23 1998

WATER RESOURCES DEPT.
ASHELAND, OREGON

David Correa

TEMPORARY WATER RIGHTS TRANSFER MAP T-7943 FOR

UMATILLA RIVER DECREE VOL.3 PAGE 230 IN THE NAME OF T.J.SMITH


T. 3N. R. 28E.W.M.

UMATILLA COUNTY

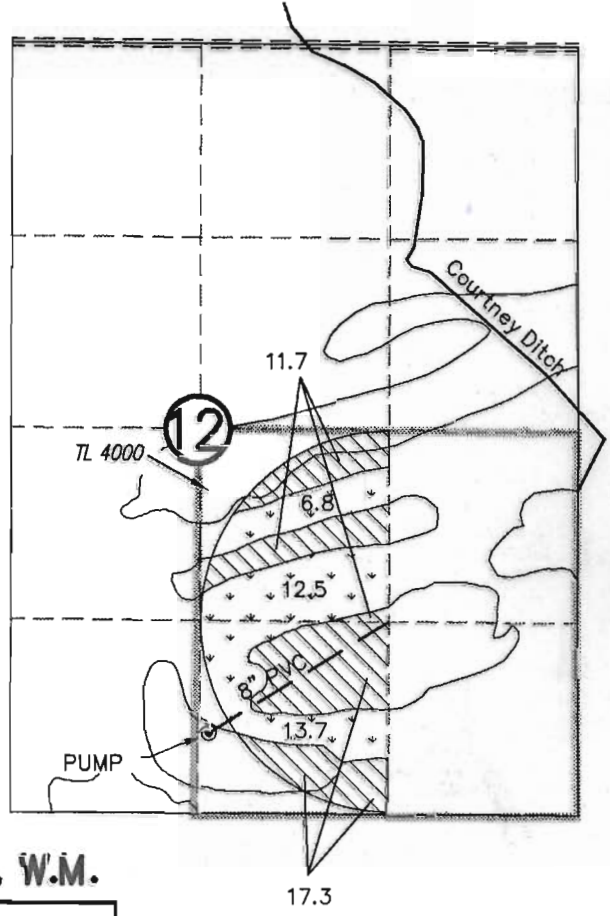
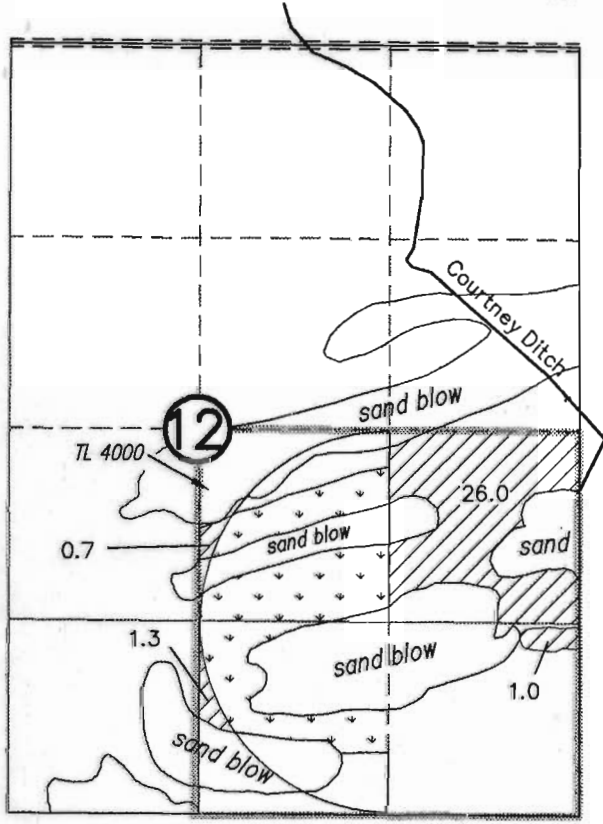

AREAS NOT TRANSFERRED



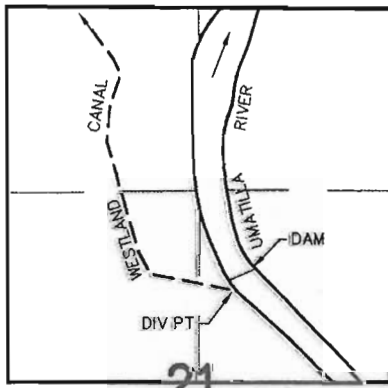
FROM



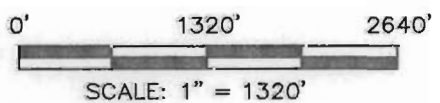
TO



T.3N., R.29E., W.M.



NOTE:
 THE PURPOSE OF THIS MAP IS TO IDENTIFY
 THE APPROXIMATE LOCATION OF THE WATER
 RIGHT. IT IS NOT INTENDED TO PROVIDE
 INFORMATION RELATIVE TO THE LOCATION
 OF THE PROPERTY OWNERSHIP BOUNDARY
 LINES.



DIV PT LCT N.76°45'56"E. 2913.19' FROM W.1/4 COR. SEC 21