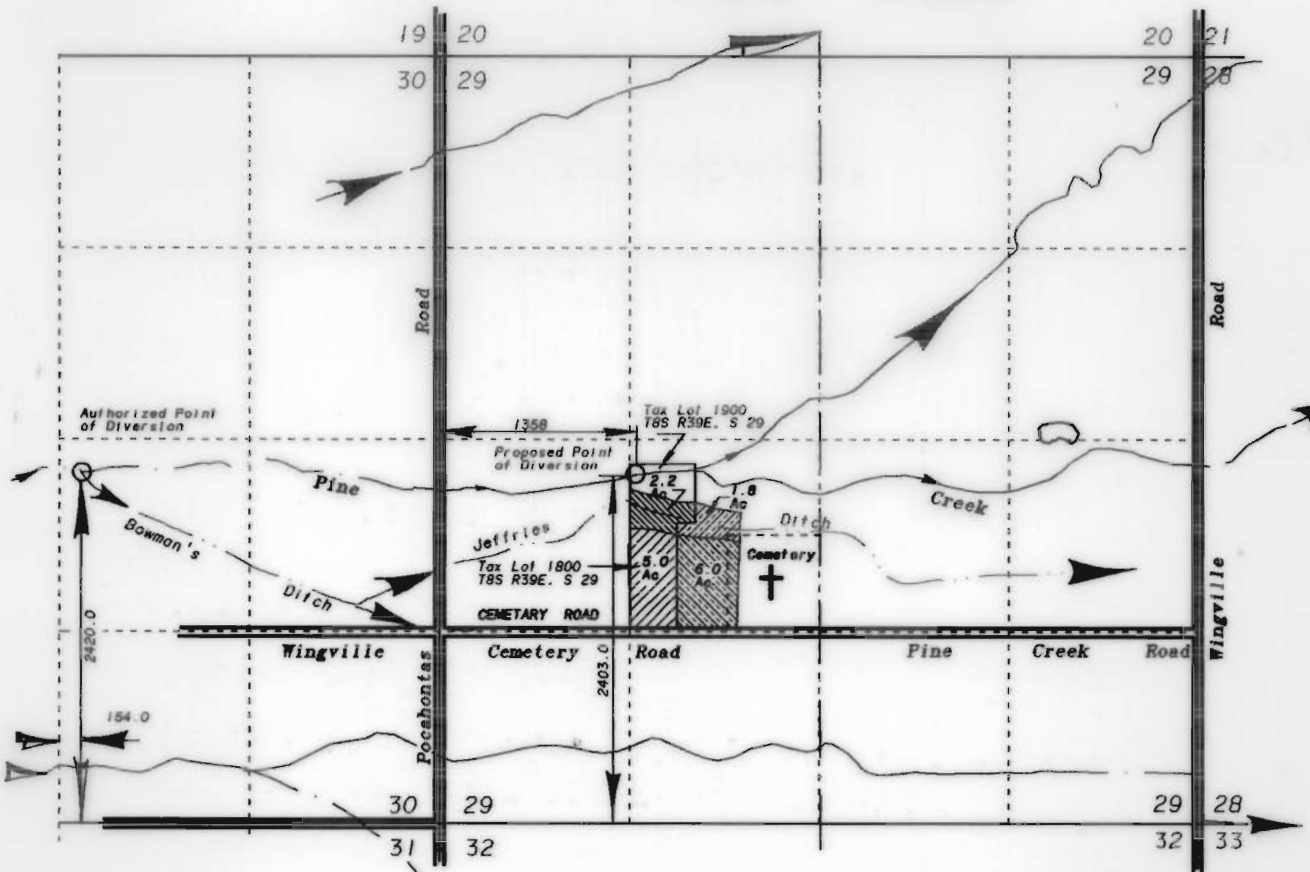







T 8 S R 39 E



-  Lands irrigated under Certificate Number 4448, 1890 requesting change in point of Diversion.
-  Lands irrigated under Certificate Number 4448, 1880 requesting change in point of Diversion.
-  Lands irrigated under Certificate Number 4448, 1880 remaining.
-  Lands irrigated under Certificate Number 4448, 1890 remaining.



SCALE 1" = 1320'

SUPERSEDING
**APPLICATION MAP FOR
 CHANGE IN POINT OF
 DIVERSION
 FOR
 JOHN MARCUM**

BY
BAGETT - GRIFFITH & BLACKMAN
 2006 ADAMS AVENUE
 LAGRANDE, OREGON 97850

APRIL 10, 1998

APPLICATION NO. _____
 PERMIT NUMBER _____

NOTE: The preparation of this map was for the purpose of identifying the location of the proposed water right and has no intent to provide dimensions or location of property ownership lines. Location information shown hereon was furnished by the applicant.