

Transfer of water rights

Certificate 34036

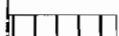


Township 37 South, Range 4 West, Sec 30, W.M.

Page 1 of 2
August 7, 2002

Note: This map denotes the activity of transfer relating to Certificate 34036. Refer to the map for transfer of Certificate 62338 also.

Well # 1
120 ft South
1000 ft West
From the Center of Sec 30

Well # 2
400 ft South
340 ft West
From the Center of Sec 30

-  Primary right transfer from
-  Primary right transfer to
-  No change

NW SW

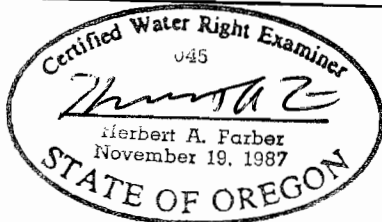
Note: Map prepared for water right purposes only. Not for boundary locations.

RECEIVED

SEP 19 2002

WATER RESOURCES DEPT.
SALEM, OREGON

SW SW



RENEWAL DATE 12-31-2003



Scale 1" = 400'

Tax lot 37-4W-30-303

SE SW

Well # 3
810 ft South
270 ft West
from the Center of Sec 30

Prepared by
Farber & Sons Inc
Farber Surveying
120 Mistletoe St
Medfore, Oregon 97501
541-776-0846
Drawn by
Hollie Cannon

Range 5 West
Range 4 West

25 30
36 31

T-9253

Transfer of water rights







Certificate 62338

Township 37 South, Range 4 West, Sec 30, W.M.

Page 2 of 2
August 7, 2002

Note: This map denotes the activity of transfer relating to Certificate 62338. Refer to map for transfer of Certificate 34036 also.

Well located
2350 ft. north
2510 ft east
from the SW cor. sec. 30

-  No Change
-  Primary right transferred from
-  Primary right transferred to
-  Supplemental right transferred from
-  Supplemental right transferred to
-  Supplemental right cancelled

NW SW

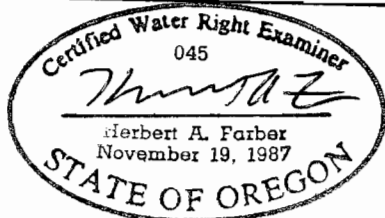
Note: Map prepared for water right purposes only. Not for boundary locations.

RECEIVED

SEP 19 2002

WATER RESOURCES DEPT.
SALEM, OREGON

SW SW



RENEWAL DATE 12-31-2003



Scale 1" = 400'

SE SW

Prepared by
Farber & Sons Inc
Farber Surveying
120 Mistletoe St
Medford, Oregon 97501
541-776-0846
Drawn By
Hollie Cannon

25 30

36 31

T-9253